

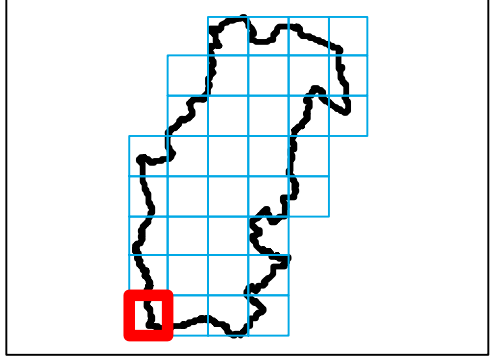
Notes

The updated Flood Map for Surface Water (uFMfSW) shows the flooding that takes place from the 'surface runoff' generated by rainwater (including snow and other precipitation) which:
(a) is on the surface of the ground (whether or not it is moving), and
(b) has not yet entered a watercourse, drainage system or public sewer.





The uFMfSW will pick out natural drainage channels, rivers, low areas in the floodplain and flow paths between buildings but it should only indicate flooding caused by local rainfall.

Note: The uFMfSW shows predictions of flooded areas but does not show whether individual properties will be affected by surface water flooding or have been affected in the past. The uFMfSW should not be used to predict if individual properties will flood.

Key Plan



Legend

-  Sevenoaks District Boundary
-  uFMfSW 30-year extent
-  uFMfSW 100-year extent
-  uFMfSW 1,000-year extent



REF	Date	Comments
A	Oct 2016	-
B		
C		

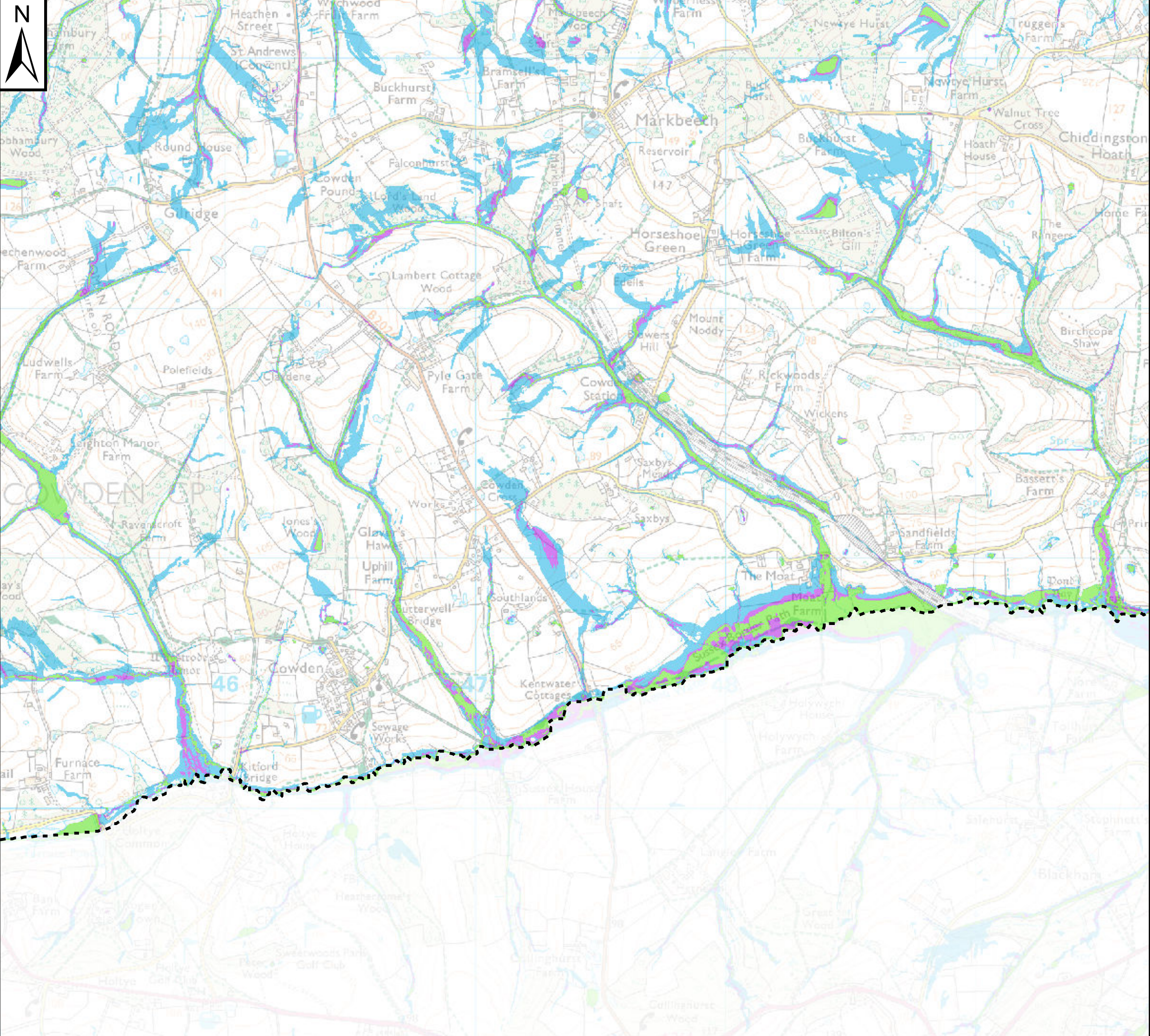
This map is based upon Ordnance Survey material with the permission of Ordnance Survey on behalf of the Controller of Her Majesty's Stationery Office © Crown Copyright. Unauthorised reproduction infringes Crown Copyright and may lead to prosecution or civil proceedings. 100019428.

SEVENOAKS DISTRICT COUNCIL LEVEL 1 SFRA: APPENDIX E SURFACE WATER FLOOD RISK

Sheet No: 1 of 36 Index Number: SDC_1

This document is the property of Jeremy Benn Associates Ltd. It shall not be reproduced in whole or in part, nor disclosed to a third party, without the permission of Jeremy Benn Associates Ltd.





Notes

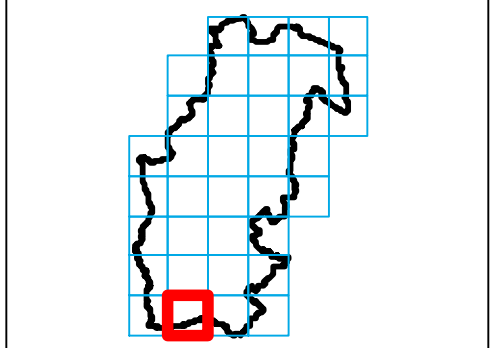
The updated Flood Map for Surface Water (uFMfSW) shows the flooding that takes place from the 'surface runoff' generated by rainwater (including snow and other precipitation) which:

- (a) is on the surface of the ground (whether or not it is moving), and
- (b) has not yet entered a watercourse, drainage system or public sewer.

The uFMfSW will pick out natural drainage channels, rivers, low areas in the floodplain and flow paths between buildings but it should only indicate flooding caused by local rainfall.

Note: The uFMfSW shows predictions of flooded areas but does not show whether individual properties will be affected by surface water flooding or have been affected in the past. The uFMfSW should not be used to predict if individual properties will flood.

Key Plan



Legend

- Sevenoaks District Boundary
- uFMfSW 30-year extent
- uFMfSW 100-year extent
- uFMfSW 1,000-year extent



REF	Date	Comments
A	Oct 2016	-
B		
C		

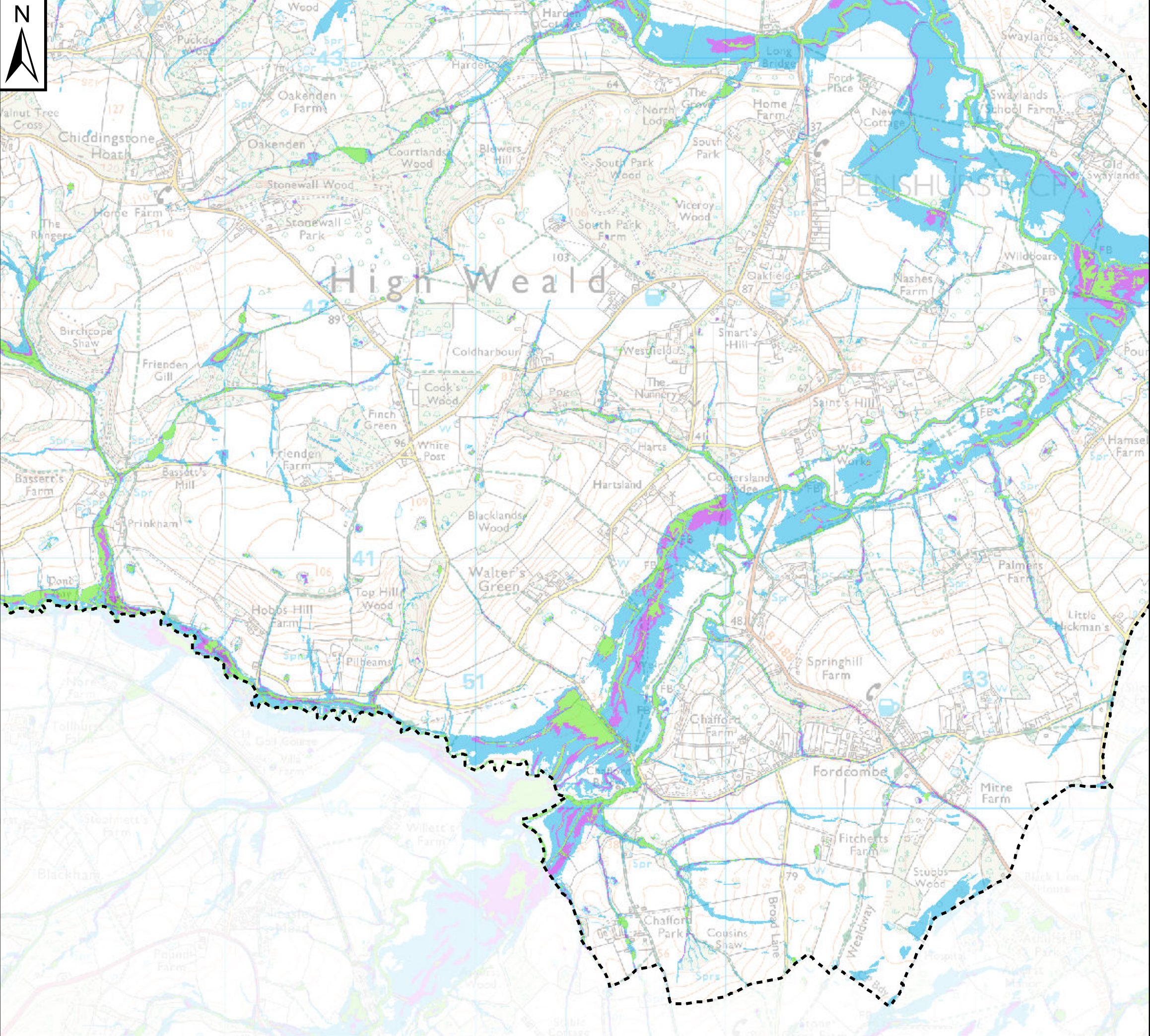
This map is based upon Ordnance Survey material with the permission of Ordnance Survey on behalf of the Controller of Her Majesty's Stationery Office © Crown Copyright. Unauthorised reproduction infringes Crown Copyright and may lead to prosecution or civil proceedings. 100019428.

SEVENOAKS DISTRICT COUNCIL
LEVEL 1 SFRA: APPENDIX E
SURFACE WATER FLOOD RISK

Sheet No: 2 of 36 Index Number: SDC_2

This document is the property of Jeremy Benn Associates Ltd. It shall not be reproduced in whole or in part, nor disclosed to a third party, without the permission of Jeremy Benn Associates Ltd.





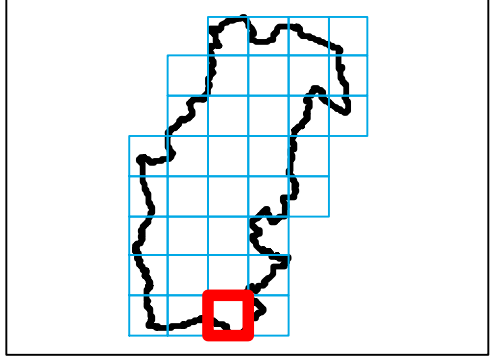
Notes

The updated Flood Map for Surface Water (uFMfSW) shows the flooding that takes place from the 'surface runoff' generated by rainwater (including snow and other precipitation) which:
(a) is on the surface of the ground (whether or not it is moving), and
(b) has not yet entered a watercourse, drainage system or public sewer.





The uFMfSW will pick out natural drainage channels, rivers, low areas in the floodplain and flow paths between buildings but it should only indicate flooding caused by local rainfall.

Note: The uFMfSW shows predictions of flooded areas but does not show whether individual properties will be affected by surface water flooding or have been affected in the past. The uFMfSW should not be used to predict if individual properties will flood.

Key Plan



Legend

-  Sevenoaks District Boundary
-  uFMfSW 30-year extent
-  uFMfSW 100-year extent
-  uFMfSW 1,000-year extent



REF	Date	Comments
A	Oct 2016	-
B		
C		

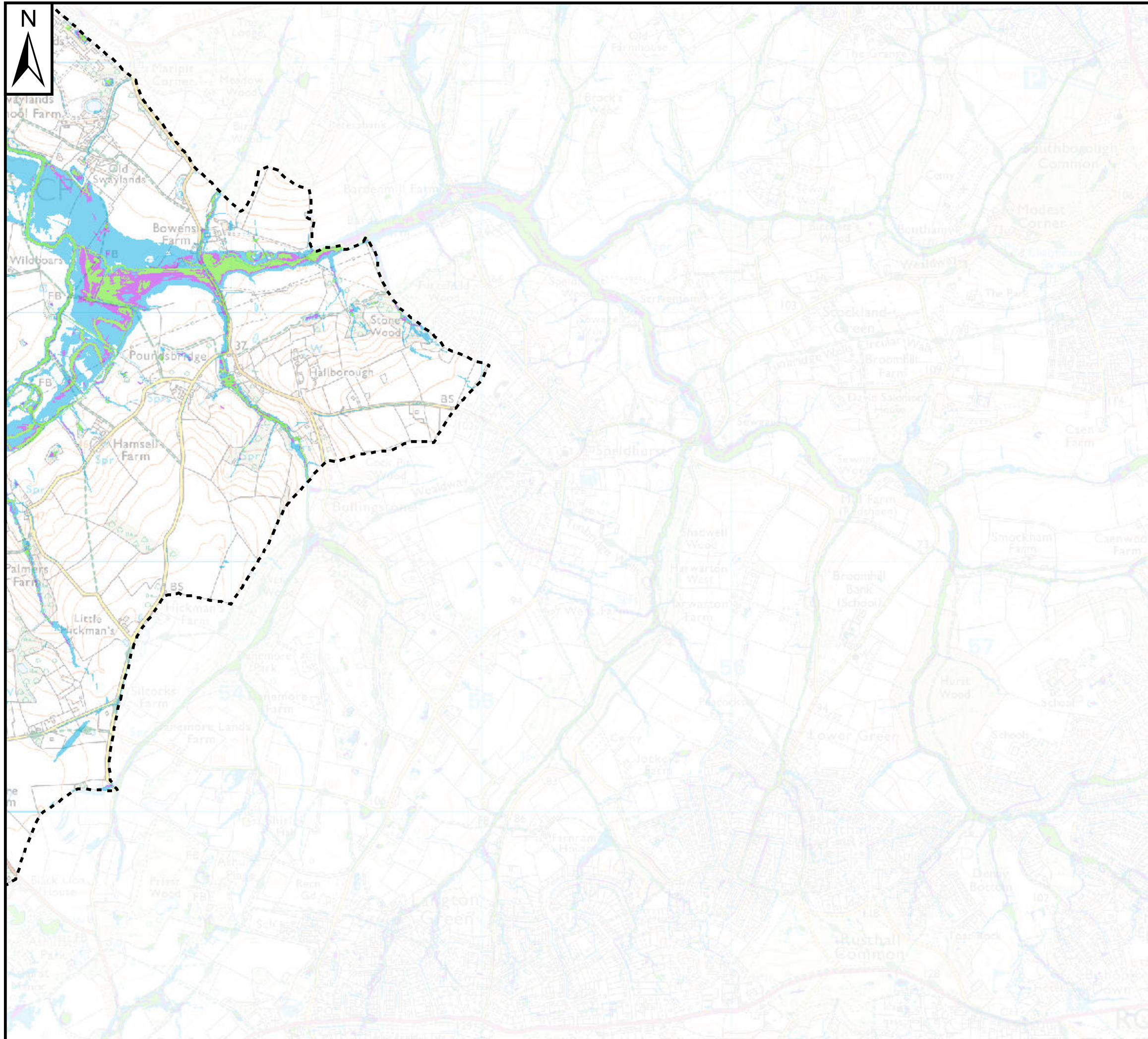
This map is based upon Ordnance Survey material with the permission of Ordnance Survey on behalf of the Controller of Her Majesty's Stationery Office © Crown Copyright. Unauthorised reproduction infringes Crown Copyright and may lead to prosecution or civil proceedings. 100019428.

SEVENOAKS DISTRICT COUNCIL LEVEL 1 SFRA: APPENDIX E SURFACE WATER FLOOD RISK

Sheet No: 3 of 36 Index Number: SDC_3

This document is the property of Jeremy Benn Associates Ltd. It shall not be reproduced in whole or in part, nor disclosed to a third party, without the permission of Jeremy Benn Associates Ltd.





Notes

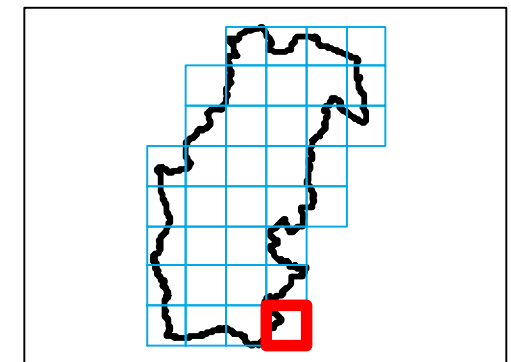
The updated Flood Map for Surface Water (uFMfSW) shows the flooding that takes place from the 'surface runoff' generated by rainwater (including snow and other precipitation) which:

- (a) is on the surface of the ground (whether or not it is moving), and
- (b) has not yet entered a watercourse, drainage system or public sewer.





The uFMfSW will pick out natural drainage channels, rivers, low areas in the floodplain and flow paths between buildings but it should only indicate flooding caused by local rainfall.

Note: The uFMfSW shows predictions of flooded areas but does not show whether individual properties will be affected by surface water flooding or have been affected in the past. The uFMfSW should not be used to predict if individual properties will flood.

Key Plan



Legend

-  Sevenoaks District Boundary
-  uFMfSW 30-year extent
-  uFMfSW 100-year extent
-  uFMfSW 1,000-year extent



REF	Date	Comments
A	Oct 2016	-
B		
C		

This map is based upon Ordnance Survey material with the permission of Ordnance Survey on behalf of the Controller of Her Majesty's Stationery Office © Crown Copyright. Unauthorised reproduction infringes Crown Copyright and may lead to prosecution or civil proceedings. 100019428.

SEVENOAKS DISTRICT COUNCIL

LEVEL 1 SFRA: APPENDIX E

SURFACE WATER FLOOD RISK

Sheet No: 4 of 36 Index Number: SDC_4

This document is the property of Jeremy Benn Associates Ltd. It shall not be reproduced in whole or in part, nor disclosed to a third party, without the permission of Jeremy Benn Associates Ltd.





Notes

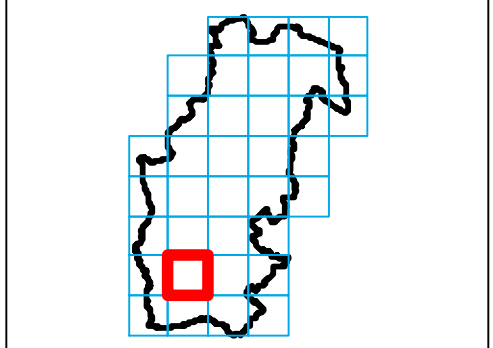
The updated Flood Map for Surface Water (uFMfSW) shows the flooding that takes place from the 'surface runoff' generated by rainwater (including snow and other precipitation) which:

- (a) is on the surface of the ground (whether or not it is moving), and
- (b) has not yet entered a watercourse, drainage system or public sewer.

The uFMfSW will pick out natural drainage channels, rivers, low areas in the floodplain and flow paths between buildings but it should only indicate flooding caused by local rainfall.

Note: The uFMfSW shows predictions of flooded areas but does not show whether individual properties will be affected by surface water flooding or have been affected in the past. The uFMfSW should not be used to predict if individual properties will flood.

Key Plan



Legend

- Sevenoaks District Boundary
- uFMfSW 30-year extent
- uFMfSW 100-year extent
- uFMfSW 1,000-year extent



REF	Date	Comments
A	Oct 2016	
B		
C		

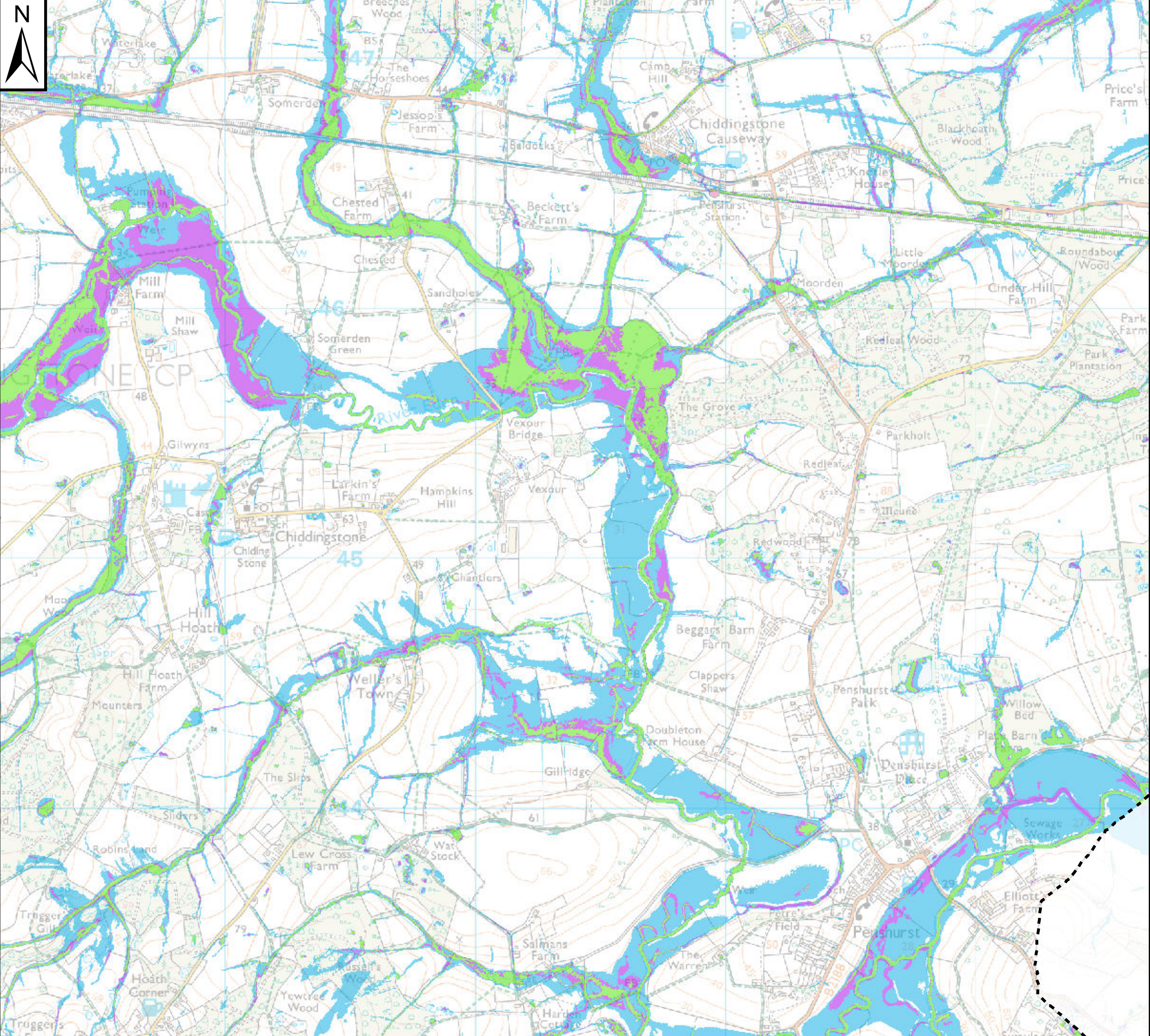
This map is based upon Ordnance Survey material with the permission of Ordnance Survey on behalf of the Controller of Her Majesty's Stationery Office © Crown Copyright. Unauthorised reproduction infringes Crown Copyright and may lead to prosecution or civil proceedings. 100019428.

SEVENOAKS DISTRICT COUNCIL
LEVEL 1 SFRA: APPENDIX E
SURFACE WATER FLOOD RISK

Sheet No: 6 of 36 Index Number: SDC_6

This document is the property of Jeremy Benn Associates Ltd. It shall not be reproduced in whole or in part, nor disclosed to a third party, without the permission of Jeremy Benn Associates Ltd.





Notes

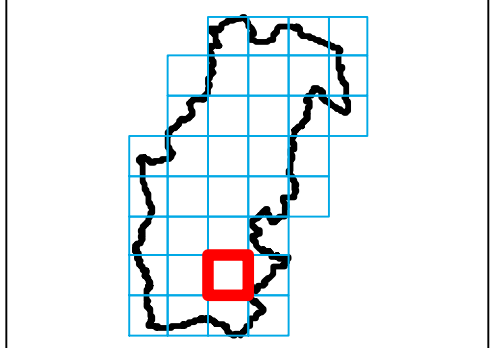
The updated Flood Map for Surface Water (uFMfSW) shows the flooding that takes place from the 'surface runoff' generated by rainwater (including snow and other precipitation) which:

- (a) is on the surface of the ground (whether or not it is moving), and
- (b) has not yet entered a watercourse, drainage system or public sewer.

The uFMfSW will pick out natural drainage channels, rivers, low areas in the floodplain and flow paths between buildings but it should only indicate flooding caused by local rainfall.

Note: The uFMfSW shows predictions of flooded areas but does not show whether individual properties will be affected by surface water flooding or have been affected in the past. The uFMfSW should not be used to predict if individual properties will flood.

Key Plan



Legend

- Sevenoaks District Boundary
- uFMfSW 30-year extent
- uFMfSW 100-year extent
- uFMfSW 1,000-year extent



REF	Date	Comments
A	Oct 2016	
B		
C		

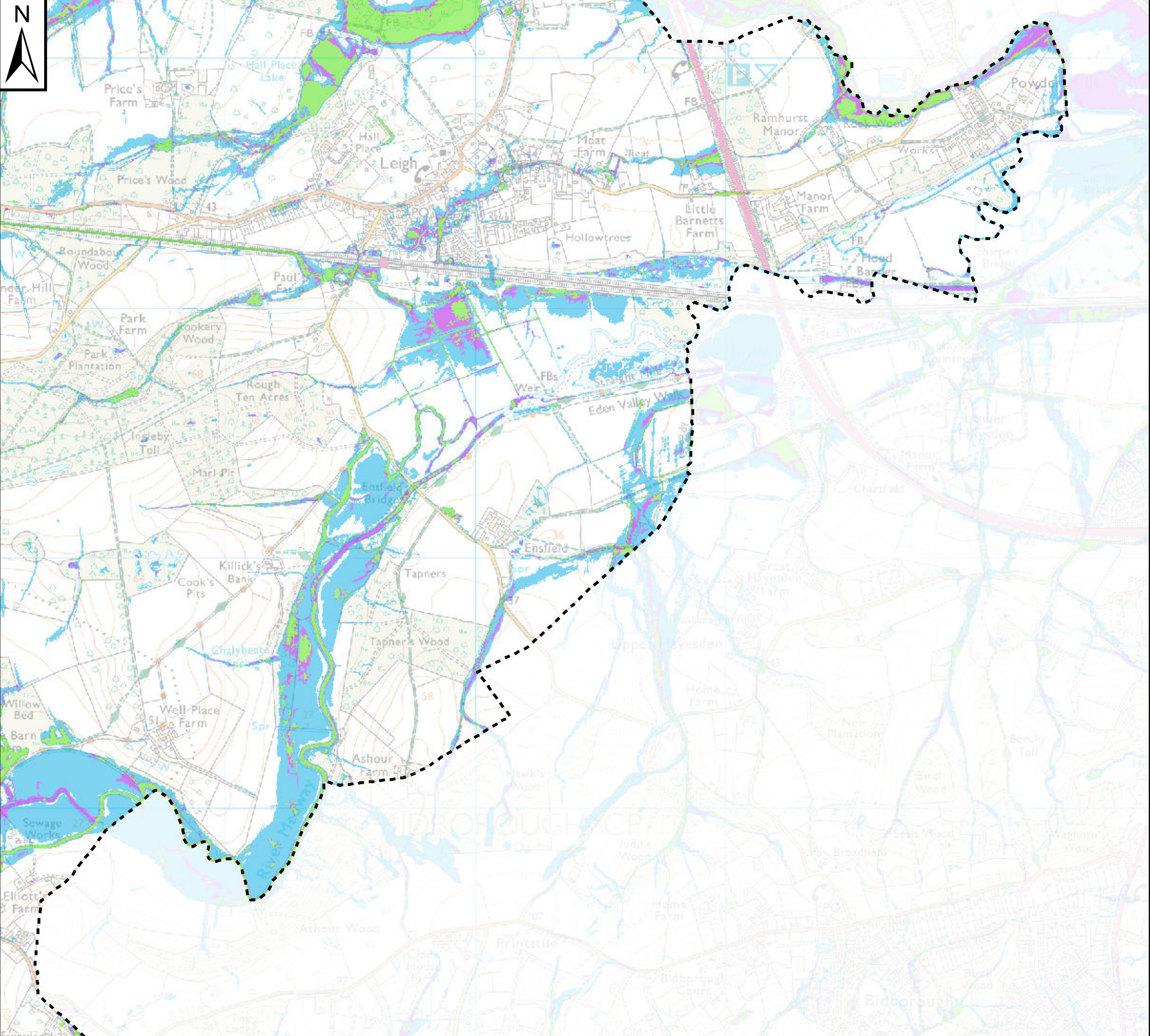
This map is based upon Ordnance Survey material with the permission of Ordnance Survey on behalf of the Controller of Her Majesty's Stationery Office © Crown Copyright. Unauthorised reproduction infringes Crown Copyright and may lead to prosecution or civil proceedings. 100019428.

SEVENOAKS DISTRICT COUNCIL
LEVEL 1 SFRA: APPENDIX E
SURFACE WATER FLOOD RISK

Sheet No: 7 of 36 Index Number: SDC_7

This document is the property of Jeremy Benn Associates Ltd. It shall not be reproduced in whole or in part, nor disclosed to a third party, without the permission of Jeremy Benn Associates Ltd.





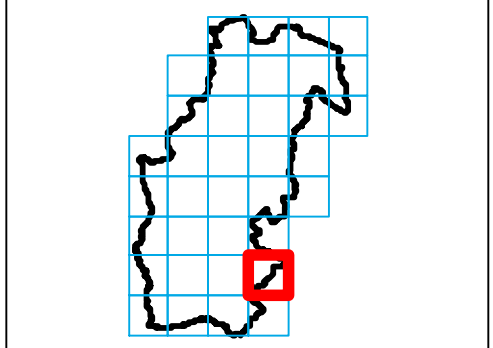
Notes

The updated Flood Map for Surface Water (uFMfSW) shows the flooding that takes place from the 'surface runoff' generated by rainwater (including snow and other precipitation) which:
(a) is on the surface of the ground (whether or not it is moving), and
(b) has not yet entered a watercourse, drainage system or public sewer.





The uFMfSW will pick out natural drainage channels, rivers, low areas in the floodplain and flow paths between buildings but it should only indicate flooding caused by local rainfall.

Note: The uFMfSW shows predictions of flooded areas but does not show whether individual properties will be affected by surface water flooding or have been affected in the past. The uFMfSW should not be used to predict if individual properties will flood.

Key Plan



Legend

-  Sevenoaks District Boundary
-  uFMfSW 30-year extent
-  uFMfSW 100-year extent
-  uFMfSW 1,000-year extent



REF	Date	Comments
A	Oct 2016	-
B		
C		

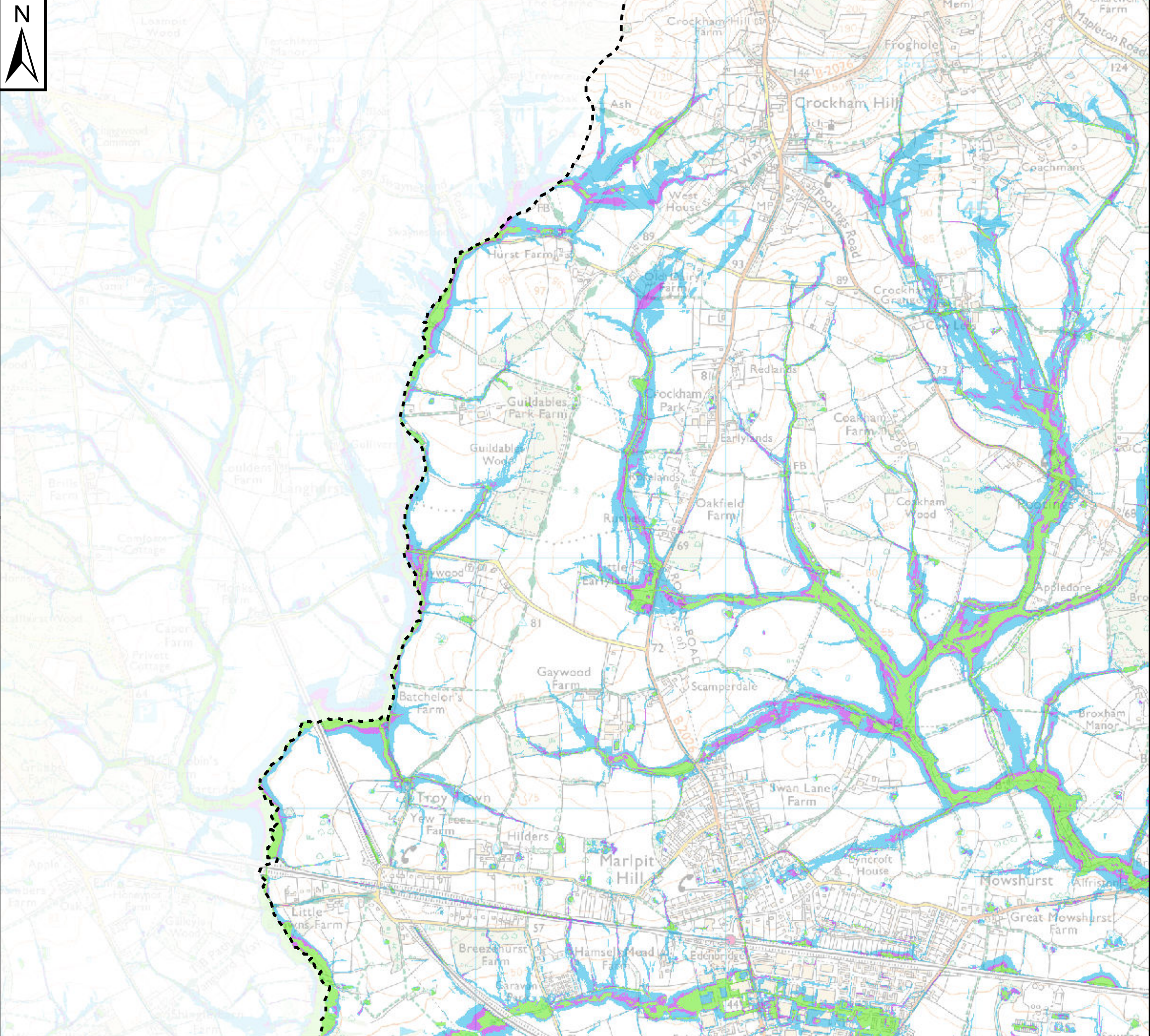
This map is based upon Ordnance Survey material with the permission of Ordnance Survey on behalf of the Controller of Her Majesty's Stationery Office © Crown Copyright. Unauthorised reproduction infringes Crown Copyright and may lead to prosecution or civil proceedings. 100019428.

SEVENOAKS DISTRICT COUNCIL LEVEL 1 SFRA: APPENDIX E SURFACE WATER FLOOD RISK

Sheet No: 8 of 36 Index Number: SDC_8

This document is the property of Jeremy Benn Associates Ltd. It shall not be reproduced in whole or in part, nor disclosed to a third party, without the permission of Jeremy Benn Associates Ltd.





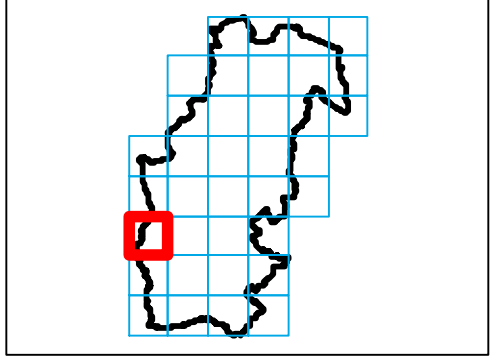
Notes

The updated Flood Map for Surface Water (uFMfSW) shows the flooding that takes place from the 'surface runoff' generated by rainwater (including snow and other precipitation) which:
(a) is on the surface of the ground (whether or not it is moving), and
(b) has not yet entered a watercourse, drainage system or public sewer.





The uFMfSW will pick out natural drainage channels, rivers, low areas in the floodplain and flow paths between buildings but it should only indicate flooding caused by local rainfall.

Note: The uFMfSW shows predictions of flooded areas but does not show whether individual properties will be affected by surface water flooding or have been affected in the past. The uFMfSW should not be used to predict if individual properties will flood.

Key Plan



Legend

-  Sevenoaks District Boundary
-  uFMfSW 30-year extent
-  uFMfSW 100-year extent
-  uFMfSW 1,000-year extent



REF	Date	Comments
A	Oct 2016	-
B		
C		

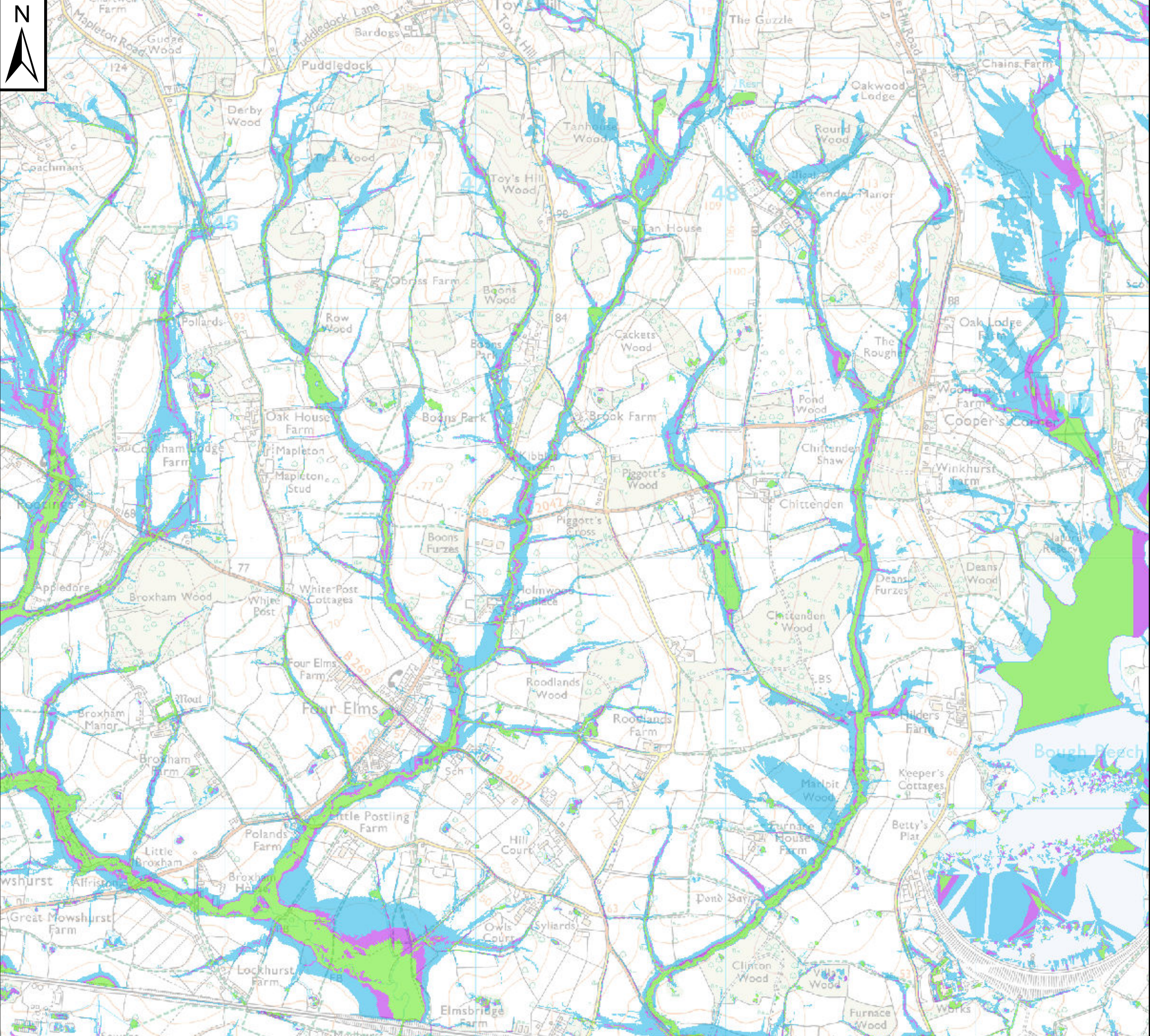
This map is based upon Ordnance Survey material with the permission of Ordnance Survey on behalf of the Controller of Her Majesty's Stationery Office © Crown Copyright. Unauthorised reproduction infringes Crown Copyright and may lead to prosecution or civil proceedings. 100019428.

SEVENOAKS DISTRICT COUNCIL LEVEL 1 SFRA: APPENDIX E SURFACE WATER FLOOD RISK

Sheet No: 9 of 36 Index Number: SDC_9

This document is the property of Jeremy Benn Associates Ltd. It shall not be reproduced in whole or in part, nor disclosed to a third party, without the permission of Jeremy Benn Associates Ltd.





Notes

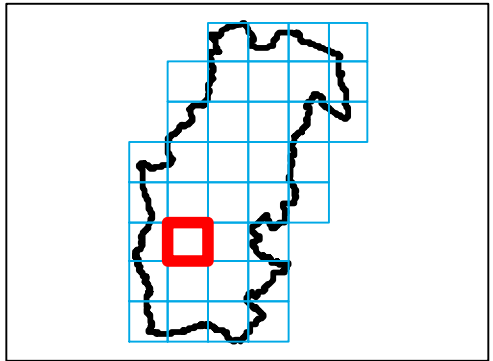
The updated Flood Map for Surface Water (uFMfSW) shows the flooding that takes place from the 'surface runoff' generated by rainwater (including snow and other precipitation) which:

- (a) is on the surface of the ground (whether or not it is moving), and
- (b) has not yet entered a watercourse, drainage system or public sewer.

The uFMfSW will pick out natural drainage channels, rivers, low areas in the floodplain and flow paths between buildings but it should only indicate flooding caused by local rainfall.

Note: The uFMfSW shows predictions of flooded areas but does not show whether individual properties will be affected by surface water flooding or have been affected in the past. The uFMfSW should not be used to predict if individual properties will flood.

Key Plan



Legend

- Sevenoaks District Boundary
- uFMfSW 30-year extent
- uFMfSW 100-year extent
- uFMfSW 1,000-year extent



REF	Date	Comments
A	Oct 2016	
B		
C		

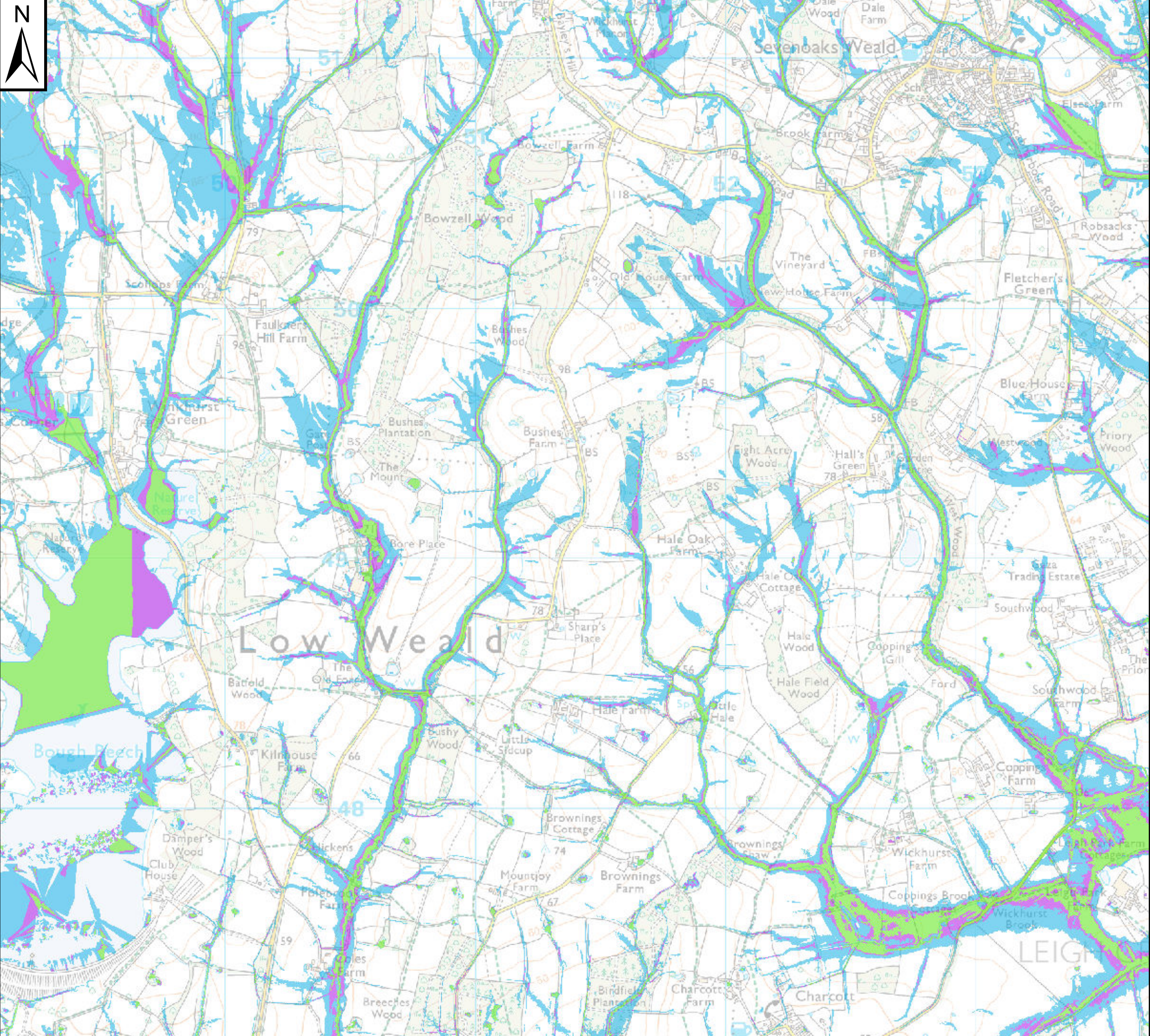
This map is based upon Ordnance Survey material with the permission of Ordnance Survey on behalf of the Controller of Her Majesty's Stationery Office © Crown Copyright. Unauthorised reproduction infringes Crown Copyright and may lead to prosecution or civil proceedings. 100019428.

SEVENOAKS DISTRICT COUNCIL
LEVEL 1 SFRA: APPENDIX E
SURFACE WATER FLOOD RISK

Sheet No: 10 of 36 Index Number: SDC_10

This document is the property of Jeremy Benn Associates Ltd. It shall not be reproduced in whole or in part, nor disclosed to a third party, without the permission of Jeremy Benn Associates Ltd.





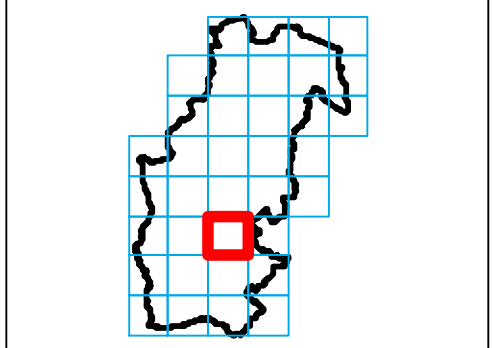
Notes

The updated Flood Map for Surface Water (uFMfSW) shows the flooding that takes place from the 'surface runoff' generated by rainwater (including snow and other precipitation) which:
(a) is on the surface of the ground (whether or not it is moving), and
(b) has not yet entered a watercourse, drainage system or public sewer.





The uFMfSW will pick out natural drainage channels, rivers, low areas in the floodplain and flow paths between buildings but it should only indicate flooding caused by local rainfall.

Note: The uFMfSW shows predictions of flooded areas but does not show whether individual properties will be affected by surface water flooding or have been affected in the past. The uFMfSW should not be used to predict if individual properties will flood.

Key Plan



Legend

-  Sevenoaks District Boundary
-  uFMfSW 30-year extent
-  uFMfSW 100-year extent
-  uFMfSW 1,000-year extent



REF	Date	Comments
A	Oct 2016	
B		
C		

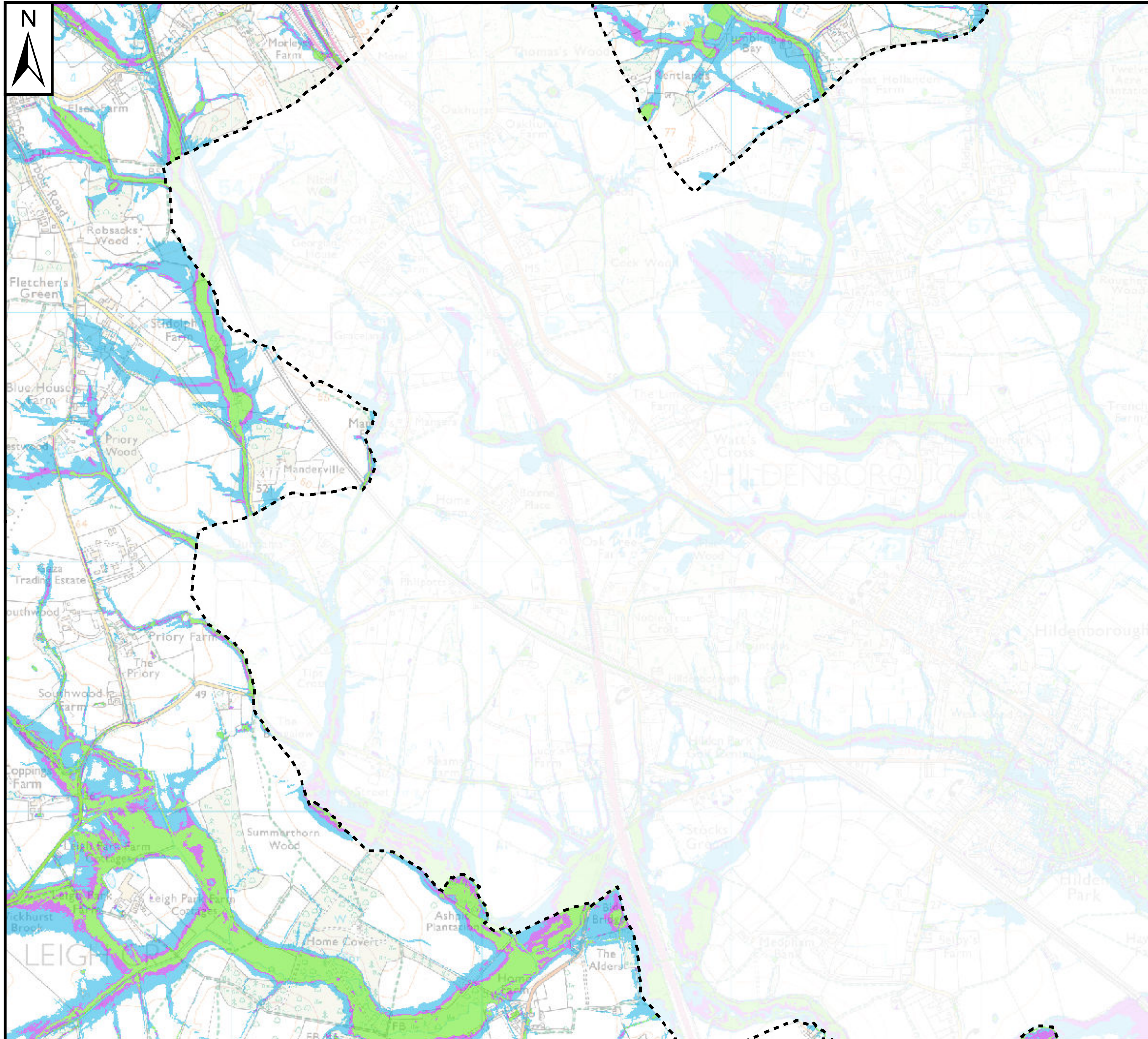
This map is based upon Ordnance Survey material with the permission of Ordnance Survey on behalf of the Controller of Her Majesty's Stationery Office © Crown Copyright. Unauthorised reproduction infringes Crown Copyright and may lead to prosecution or civil proceedings. 100019428.

SEVENOAKS DISTRICT COUNCIL LEVEL 1 SFRA: APPENDIX E SURFACE WATER FLOOD RISK

Sheet No: 11 of 36 Index Number: SDC_11

This document is the property of Jeremy Benn Associates Ltd. It shall not be reproduced in whole or in part, nor disclosed to a third party, without the permission of Jeremy Benn Associates Ltd.





Notes

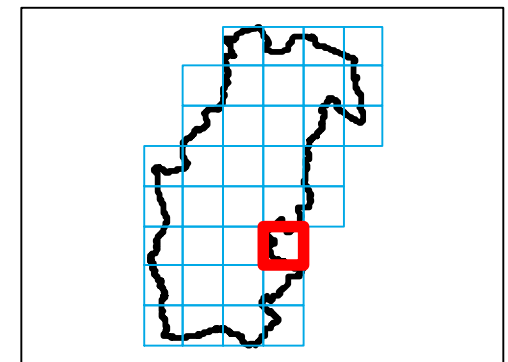
The updated Flood Map for Surface Water (uFMfSW) shows the flooding that takes place from the 'surface runoff' generated by rainwater (including snow and other precipitation) which:

- (a) is on the surface of the ground (whether or not it is moving), and
- (b) has not yet entered a watercourse, drainage system or public sewer.





The uFMfSW will pick out natural drainage channels, rivers, low areas in the floodplain and flow paths between buildings but it should only indicate flooding caused by local rainfall.

Note: The uFMfSW shows predictions of flooded areas but does not show whether individual properties will be affected by surface water flooding or have been affected in the past. The uFMfSW should not be used to predict if individual properties will flood.

Key Plan



Legend

-  Sevenoaks District Boundary
-  uFMfSW 30-year extent
-  uFMfSW 100-year extent
-  uFMfSW 1,000-year extent



REF	Date	Comments
A	Oct 2016	-
B		
C		

This map is based upon Ordnance Survey material with the permission of Ordnance Survey on behalf of the Controller of Her Majesty's Stationery Office © Crown Copyright. Unauthorised reproduction infringes Crown Copyright and may lead to prosecution or civil proceedings. 100019428.

SEVENOAKS DISTRICT COUNCIL

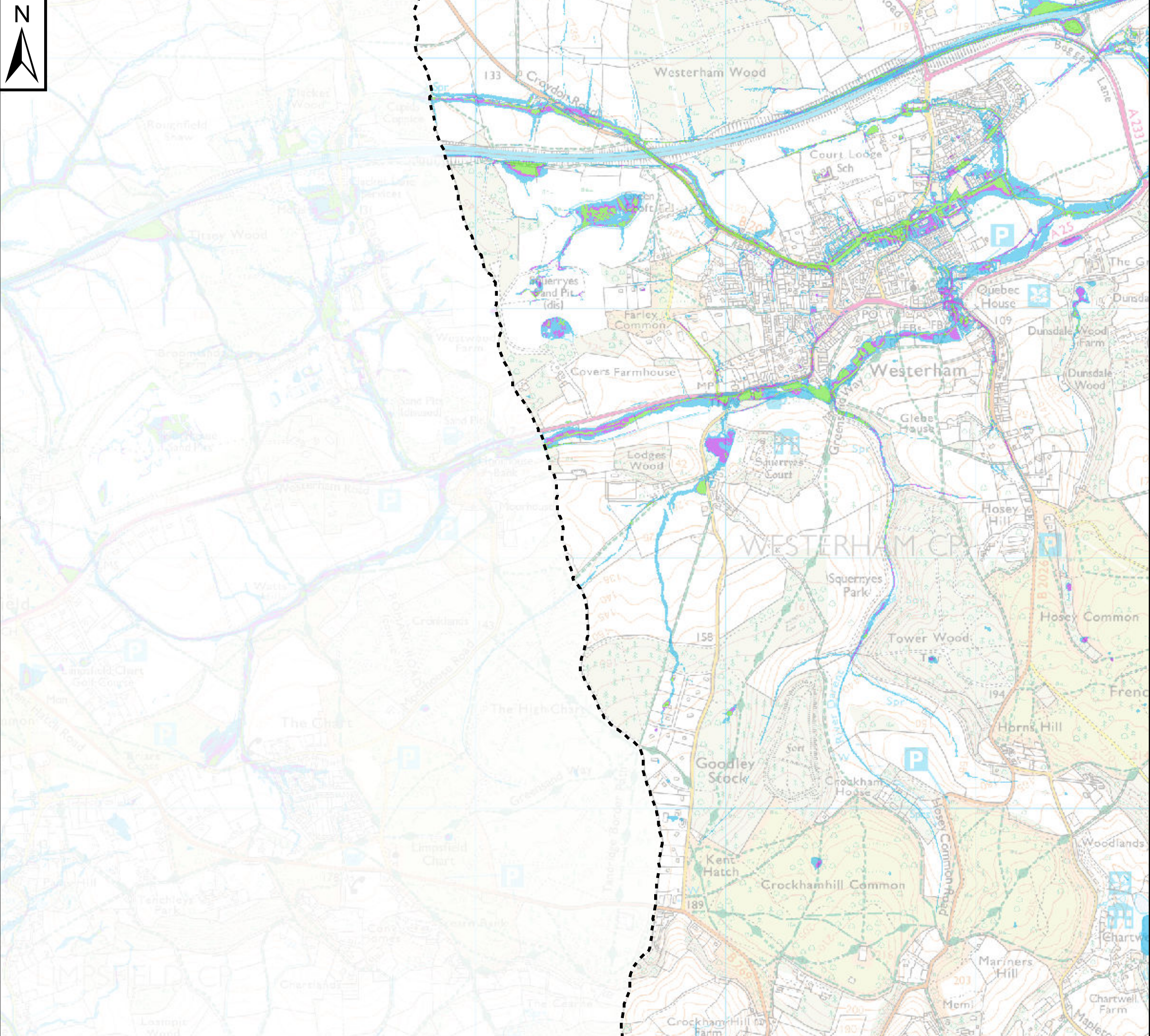
LEVEL 1 SFRA: APPENDIX E SURFACE WATER FLOOD RISK

Sheet No: 12 of 36

Index Number: SDC_12

This document is the property of Jeremy Benn Associates Ltd. It shall not be reproduced in whole or in part, nor disclosed to a third party, without the permission of Jeremy Benn Associates Ltd.





Notes

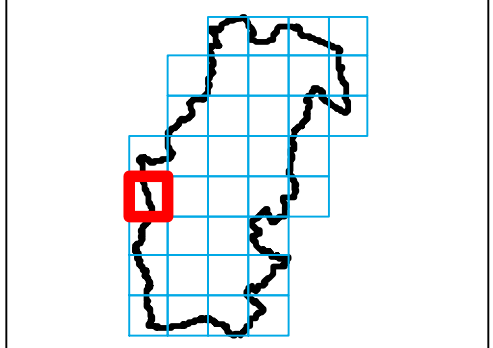
The updated Flood Map for Surface Water (uFMfSW) shows the flooding that takes place from the 'surface runoff' generated by rainwater (including snow and other precipitation) which:

- (a) is on the surface of the ground (whether or not it is moving), and
- (b) has not yet entered a watercourse, drainage system or public sewer.

The uFMfSW will pick out natural drainage channels, rivers, low areas in the floodplain and flow paths between buildings but it should only indicate flooding caused by local rainfall.

Note: The uFMfSW shows predictions of flooded areas but does not show whether individual properties will be affected by surface water flooding or have been affected in the past. The uFMfSW should not be used to predict if individual properties will flood.

Key Plan



Legend

- Sevenoaks District Boundary
- uFMfSW 30-year extent
- uFMfSW 100-year extent
- uFMfSW 1,000-year extent



REF	Date	Comments
A	Oct 2016	-
B		
C		

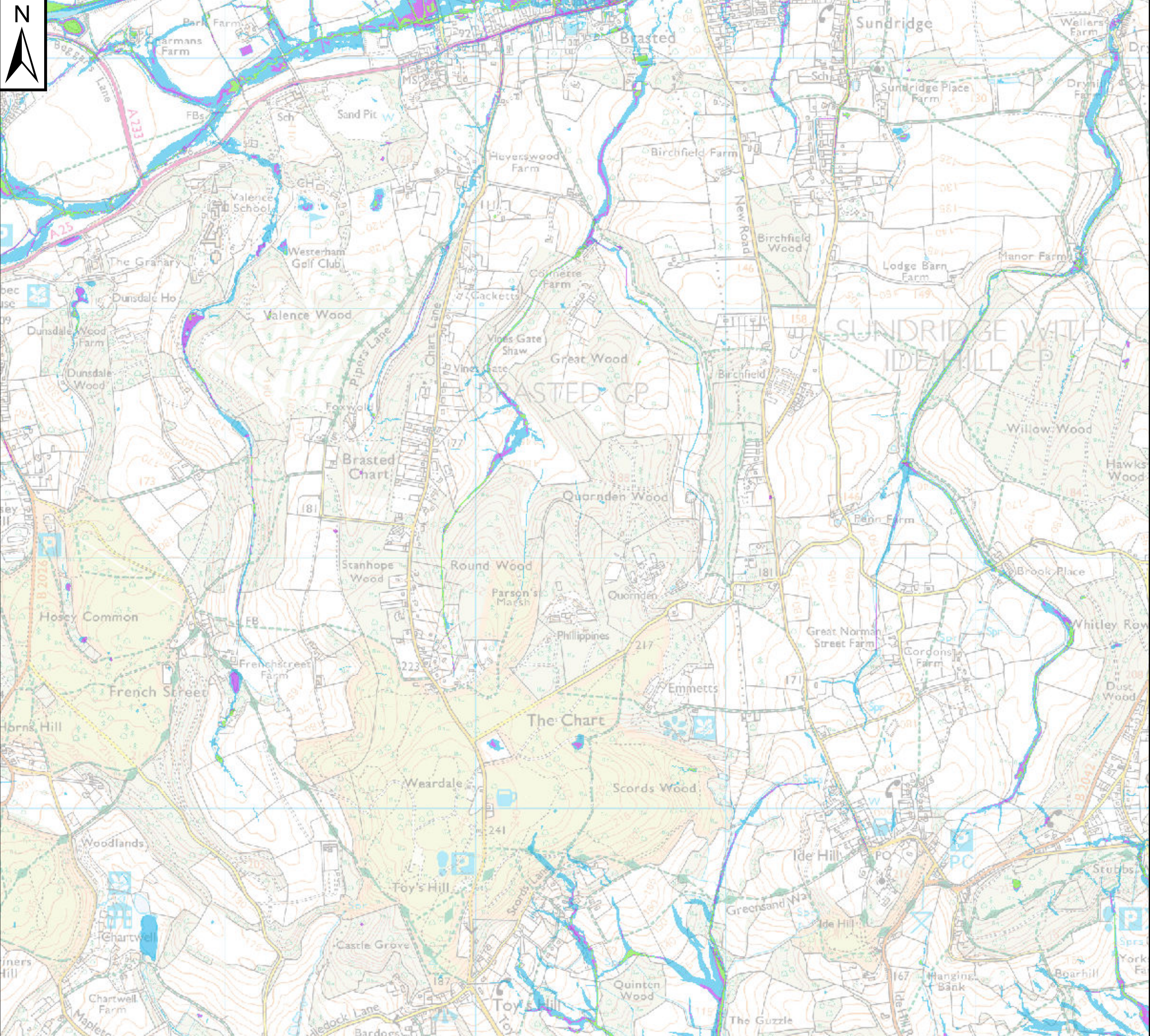
This map is based upon Ordnance Survey material with the permission of Ordnance Survey on behalf of the Controller of Her Majesty's Stationery Office © Crown Copyright. Unauthorised reproduction infringes Crown Copyright and may lead to prosecution or civil proceedings. 100019428.

SEVENOAKS DISTRICT COUNCIL
LEVEL 1 SFRA: APPENDIX E
SURFACE WATER FLOOD RISK

Sheet No: 13 of 36 Index Number: SDC_13

This document is the property of Jeremy Benn Associates Ltd. It shall not be reproduced in whole or in part, nor disclosed to a third party, without the permission of Jeremy Benn Associates Ltd.





Notes

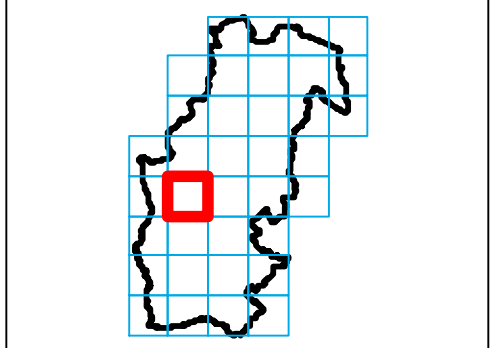
The updated Flood Map for Surface Water (uFMfSW) shows the flooding that takes place from the 'surface runoff' generated by rainwater (including snow and other precipitation) which:

- (a) is on the surface of the ground (whether or not it is moving), and
- (b) has not yet entered a watercourse, drainage system or public sewer.

The uFMfSW will pick out natural drainage channels, rivers, low areas in the floodplain and flow paths between buildings but it should only indicate flooding caused by local rainfall.

Note: The uFMfSW shows predictions of flooded areas but does not show whether individual properties will be affected by surface water flooding or have been affected in the past. The uFMfSW should not be used to predict if individual properties will flood.

Key Plan



Legend

- Sevenoaks District Boundary
- uFMfSW 30-year extent
- uFMfSW 100-year extent
- uFMfSW 1,000-year extent



REF	Date	Comments
A	Oct 2016	
B		
C		

This map is based upon Ordnance Survey material with the permission of Ordnance Survey on behalf of the Controller of Her Majesty's Stationery Office © Crown Copyright. Unauthorised reproduction infringes Crown Copyright and may lead to prosecution or civil proceedings. 100019428.

SEVENOAKS DISTRICT COUNCIL
LEVEL 1 SFRA: APPENDIX E
SURFACE WATER FLOOD RISK

Sheet No: 14 of 36 Index Number: SDC_14

This document is the property of Jeremy Benn Associates Ltd. It shall not be reproduced in whole or in part, nor disclosed to a third party, without the permission of Jeremy Benn Associates Ltd.





Notes

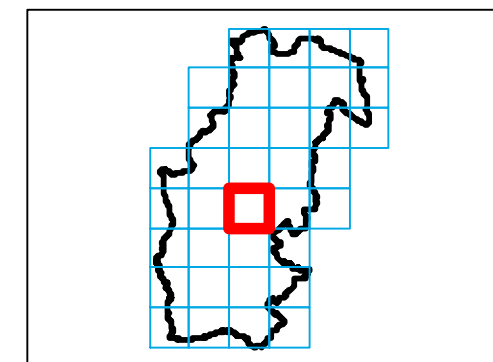
The updated Flood Map for Surface Water (uFMfSW) shows the flooding that takes place from the 'surface runoff' generated by rainwater (including snow and other precipitation) which:

- (a) is on the surface of the ground (whether or not it is moving), and
- (b) has not yet entered a watercourse, drainage system or public sewer.

The uFMfSW will pick out natural drainage channels, rivers, low areas in the floodplain and flow paths between buildings but it should only indicate flooding caused by local rainfall.

Note: The uFMfSW shows predictions of flooded areas but does not show whether individual properties will be affected by surface water flooding or have been affected in the past. The uFMfSW should not be used to predict if individual properties will flood.

Key Plan



Legend

- Sevenoaks District Boundary
- uFMfSW 30-year extent
- uFMfSW 100-year extent
- uFMfSW 1,000-year extent



REF	Date	Comments
A	Oct 2016	
B		
C		

This map is based upon Ordnance Survey material with the permission of Ordnance Survey on behalf of the Controller of Her Majesty's Stationery Office © Crown Copyright. Unauthorised reproduction infringes Crown Copyright and may lead to prosecution or civil proceedings. 100019428.

SEVENOAKS DISTRICT COUNCIL

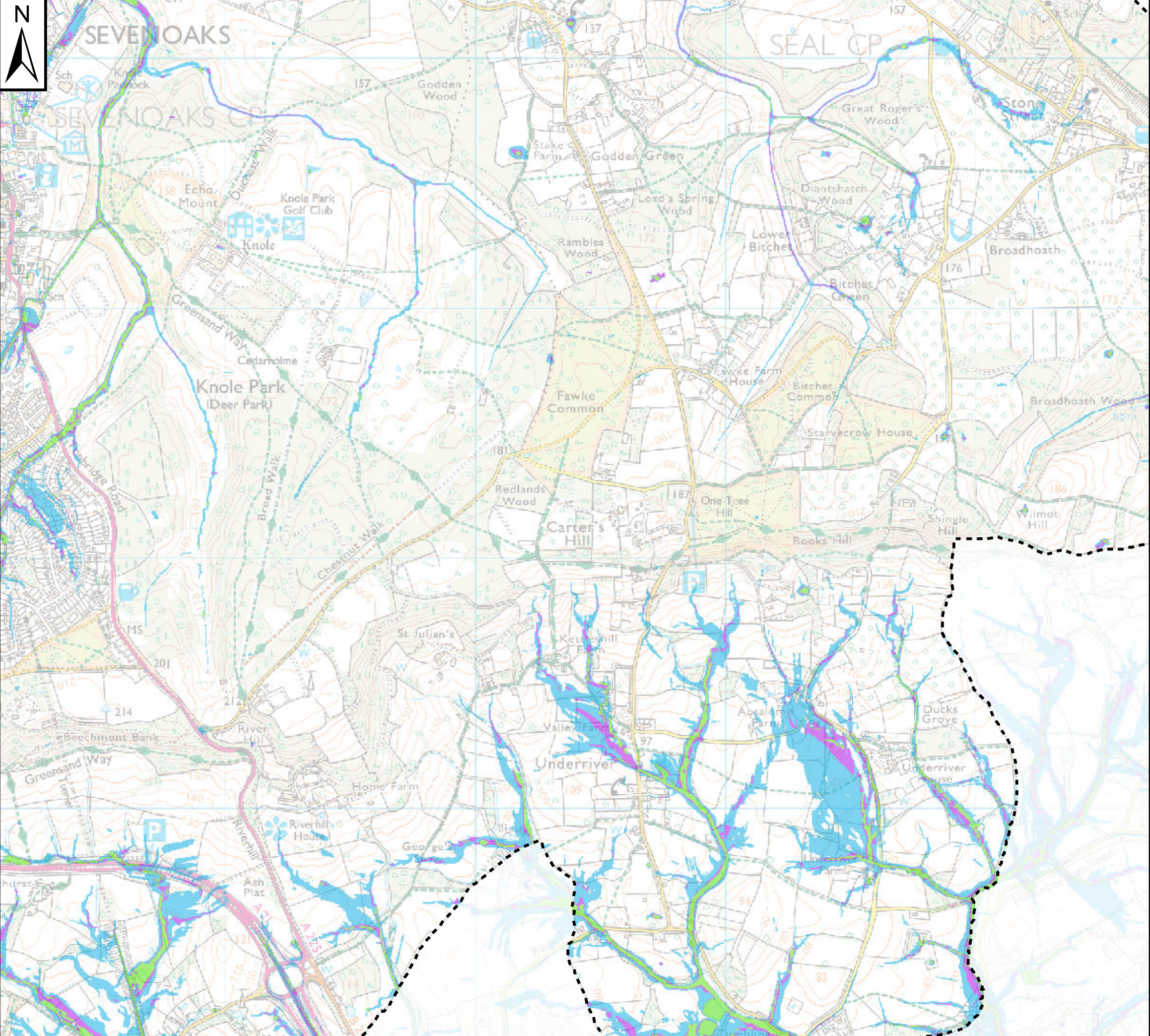
LEVEL 1 SFRA: APPENDIX E

SURFACE WATER FLOOD RISK

Sheet No: 15 of 36 Index Number: SDC_15

This document is the property of Jeremy Benn Associates Ltd. It shall not be reproduced in whole or in part, nor disclosed to a third party, without the permission of Jeremy Benn Associates Ltd.





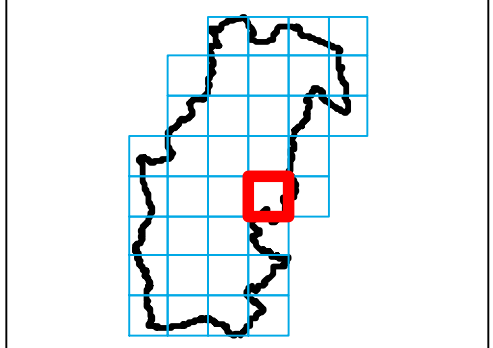
Notes

The updated Flood Map for Surface Water (uFMfSW) shows the flooding that takes place from the 'surface runoff' generated by rainwater (including snow and other precipitation) which:
(a) is on the surface of the ground (whether or not it is moving), and
(b) has not yet entered a watercourse, drainage system or public sewer.





The uFMfSW will pick out natural drainage channels, rivers, low areas in the floodplain and flow paths between buildings but it should only indicate flooding caused by local rainfall.

Note: The uFMfSW shows predictions of flooded areas but does not show whether individual properties will be affected by surface water flooding or have been affected in the past. The uFMfSW should not be used to predict if individual properties will flood.

Key Plan



Legend

-  Sevenoaks District Boundary
-  uFMfSW 30-year extent
-  uFMfSW 100-year extent
-  uFMfSW 1,000-year extent



REF	Date	Comments
A	Oct 2016	-
B		
C		

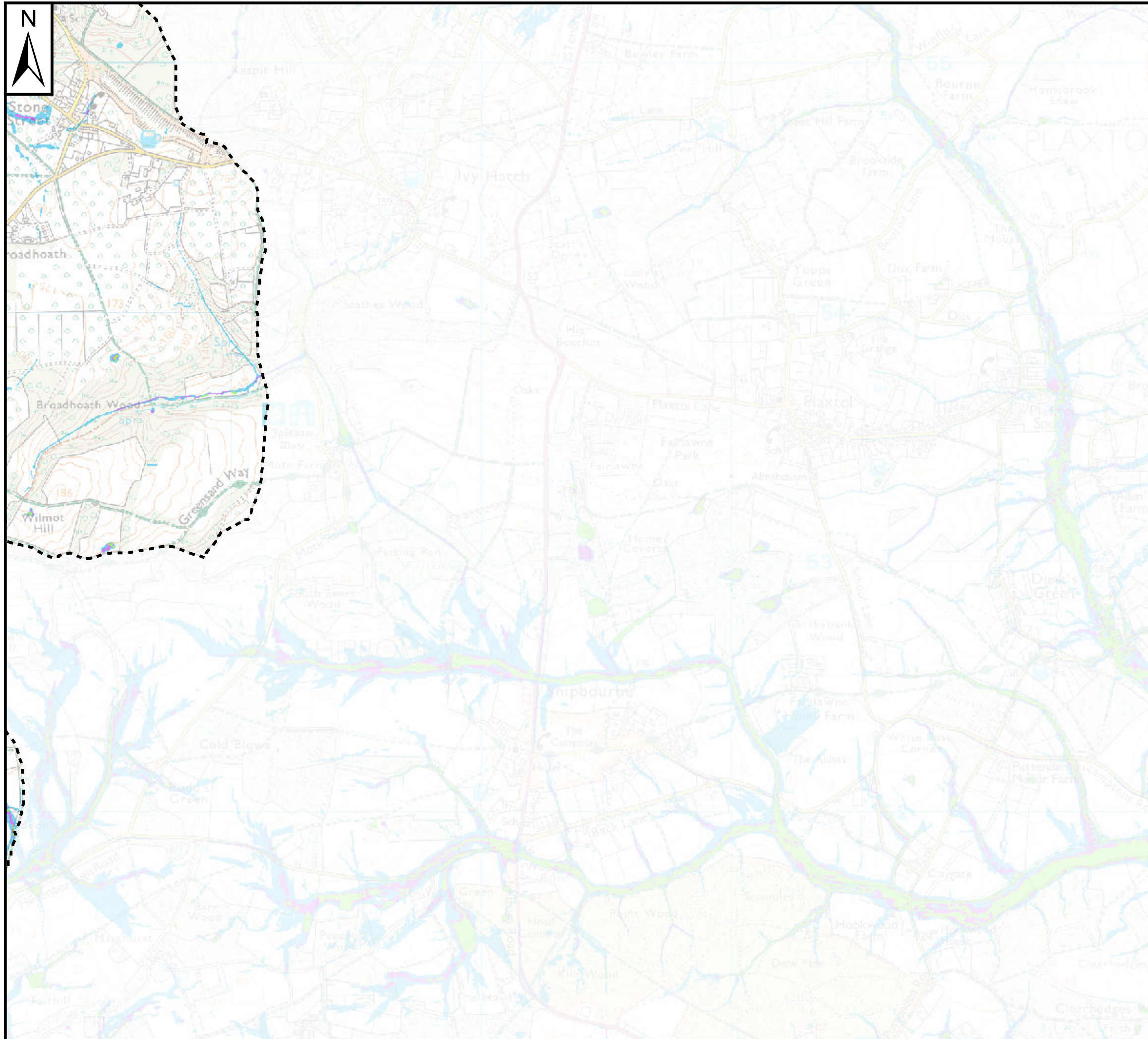
This map is based upon Ordnance Survey material with the permission of Ordnance Survey on behalf of the Controller of Her Majesty's Stationery Office © Crown Copyright. Unauthorised reproduction infringes Crown Copyright and may lead to prosecution or civil proceedings. 100019428.

SEVENOAKS DISTRICT COUNCIL LEVEL 1 SFRA: APPENDIX E SURFACE WATER FLOOD RISK

Sheet No: 16 of 36 Index Number: SDC_16

This document is the property of Jeremy Benn Associates Ltd. It shall not be reproduced in whole or in part, nor disclosed to a third party, without the permission of Jeremy Benn Associates Ltd.





Notes

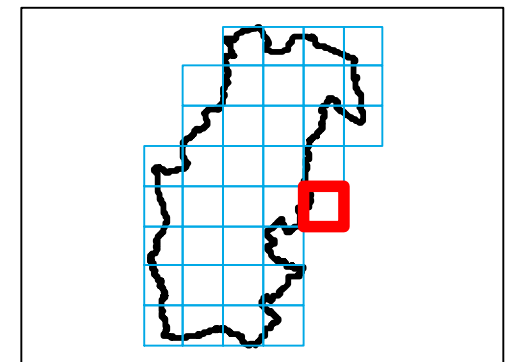
The updated Flood Map for Surface Water (uFMfSW) shows the flooding that takes place from the 'surface runoff' generated by rainwater (including snow and other precipitation) which:

- (a) is on the surface of the ground (whether or not it is moving), and
- (b) has not yet entered a watercourse, drainage system or public sewer.





The uFMfSW will pick out natural drainage channels, rivers, low areas in the floodplain and flow paths between buildings but it should only indicate flooding caused by local rainfall.

Note: The uFMfSW shows predictions of flooded areas but does not show whether individual properties will be affected by surface water flooding or have been affected in the past. The uFMfSW should not be used to predict if individual properties will flood.

Key Plan



Legend

-  Sevenoaks District Boundary
-  uFMfSW 30-year extent
-  uFMfSW 100-year extent
-  uFMfSW 1,000-year extent



REF	Date	Comments
A	Oct 2016	-
B		
C		

This map is based upon Ordnance Survey material with the permission of Ordnance Survey on behalf of the Controller of Her Majesty's Stationery Office © Crown Copyright. Unauthorised reproduction infringes Crown Copyright and may lead to prosecution or civil proceedings. 100019428.

SEVENOAKS DISTRICT COUNCIL

LEVEL 1 SFRA: APPENDIX E

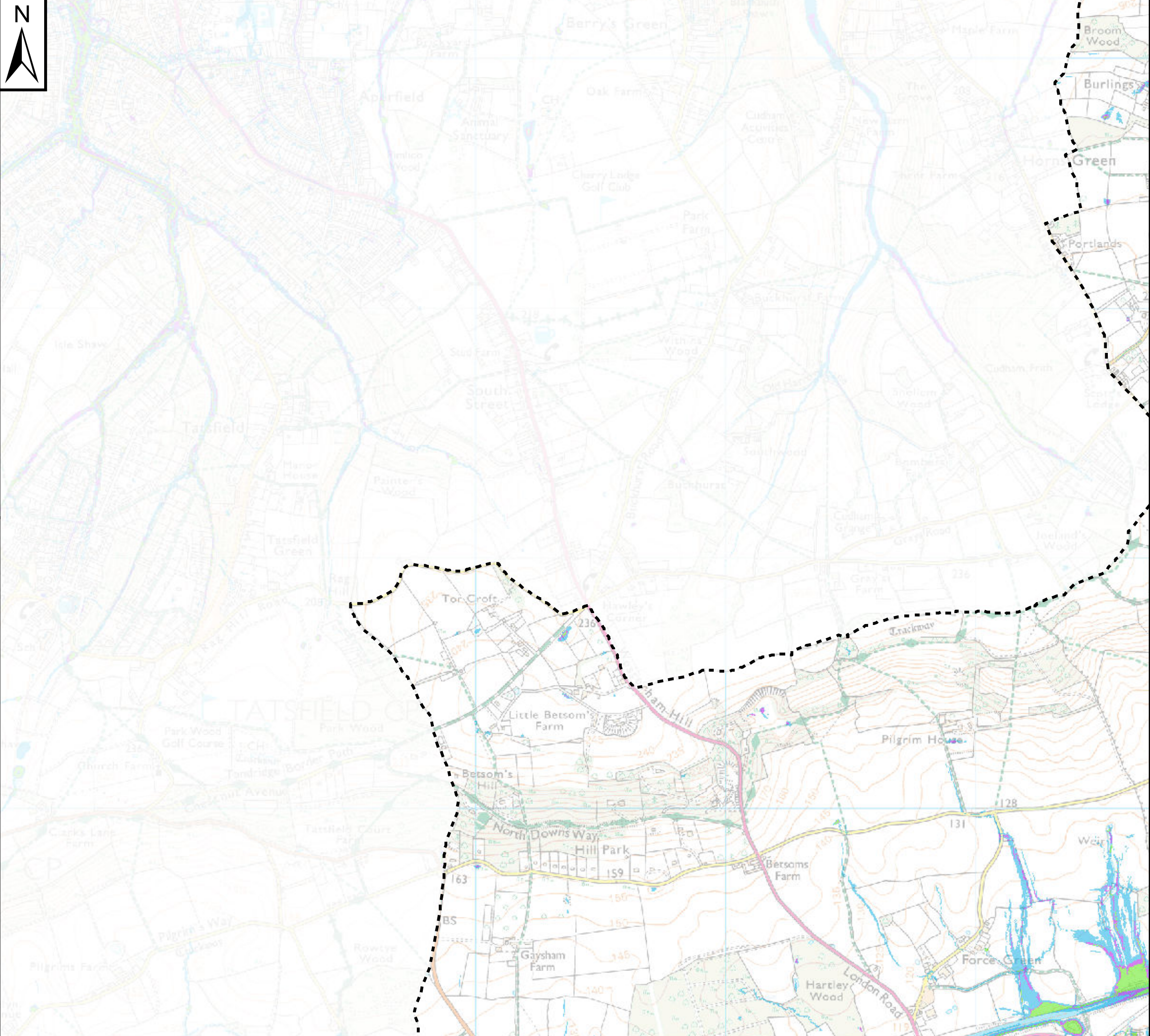
SURFACE WATER FLOOD RISK

Sheet No: 17 of 36

Index Number: SDC_17

This document is the property of Jeremy Benn Associates Ltd. It shall not be reproduced in whole or in part, nor disclosed to a third party, without the permission of Jeremy Benn Associates Ltd.





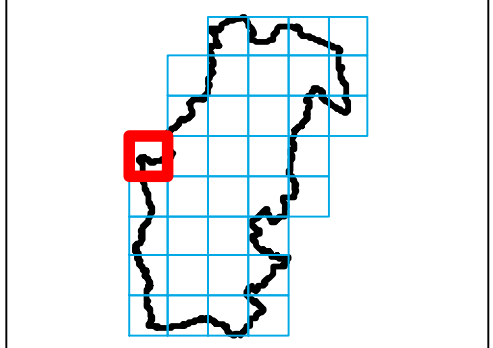
Notes

The updated Flood Map for Surface Water (uFMfSW) shows the flooding that takes place from the 'surface runoff' generated by rainwater (including snow and other precipitation) which:
(a) is on the surface of the ground (whether or not it is moving), and
(b) has not yet entered a watercourse, drainage system or public sewer.





The uFMfSW will pick out natural drainage channels, rivers, low areas in the floodplain and flow paths between buildings but it should only indicate flooding caused by local rainfall.

Note: The uFMfSW shows predictions of flooded areas but does not show whether individual properties will be affected by surface water flooding or have been affected in the past. The uFMfSW should not be used to predict if individual properties will flood.

Key Plan



Legend

-  Sevenoaks District Boundary
-  uFMfSW 30-year extent
-  uFMfSW 100-year extent
-  uFMfSW 1,000-year extent



REF	Date	Comments
A	Oct 2016	-
B		
C		

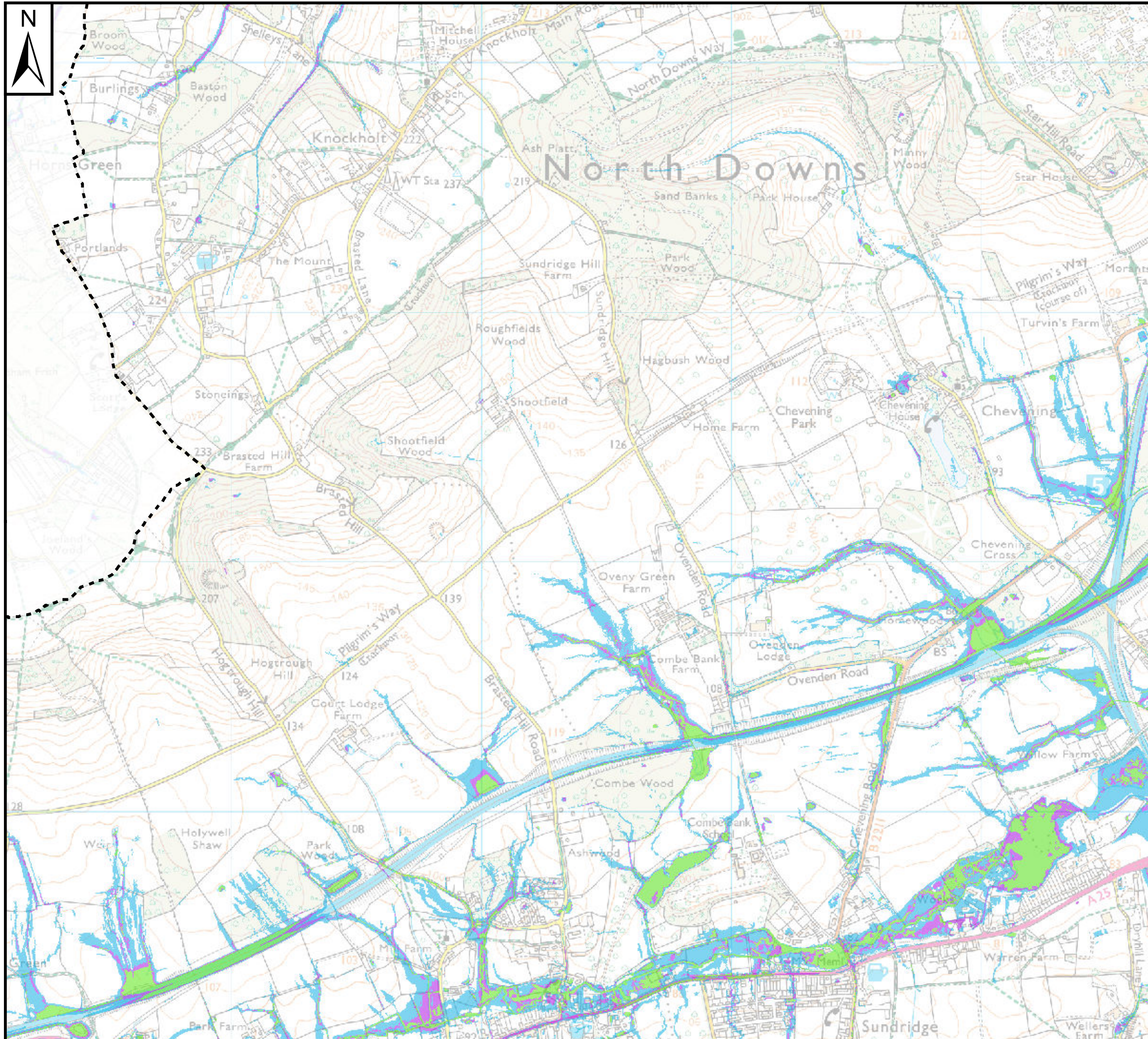
This map is based upon Ordnance Survey material with the permission of Ordnance Survey on behalf of the Controller of Her Majesty's Stationery Office © Crown Copyright. Unauthorised reproduction infringes Crown Copyright and may lead to prosecution or civil proceedings. 100019428.

SEVENOAKS DISTRICT COUNCIL LEVEL 1 SFRA: APPENDIX E SURFACE WATER FLOOD RISK

Sheet No: 18 of 36 Index Number: SDC_18

This document is the property of Jeremy Benn Associates Ltd. It shall not be reproduced in whole or in part, nor disclosed to a third party, without the permission of Jeremy Benn Associates Ltd.





Notes

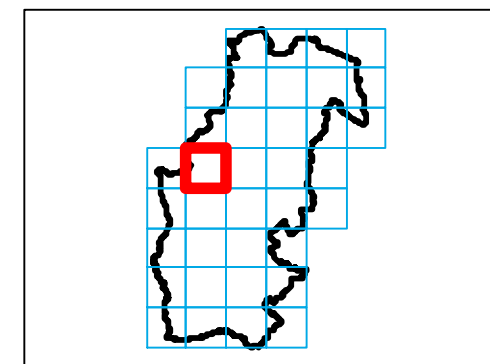
The updated Flood Map for Surface Water (uFMfSW) shows the flooding that takes place from the 'surface runoff' generated by rainwater (including snow and other precipitation) which:

- (a) is on the surface of the ground (whether or not it is moving), and
- (b) has not yet entered a watercourse, drainage system or public sewer.

The uFMfSW will pick out natural drainage channels, rivers, low areas in the floodplain and flow paths between buildings but it should only indicate flooding caused by local rainfall.

Note: The uFMfSW shows predictions of flooded areas but does not show whether individual properties will be affected by surface water flooding or have been affected in the past. The uFMfSW should not be used to predict if individual properties will flood.

Key Plan



Legend

- Sevenoaks District Boundary
- uFMfSW 30-year extent
- uFMfSW 100-year extent
- uFMfSW 1,000-year extent



REF	Date	Comments
A	Oct 2016	
B		
C		

This map is based upon Ordnance Survey material with the permission of Ordnance Survey on behalf of the Controller of Her Majesty's Stationery Office © Crown Copyright. Unauthorised reproduction infringes Crown Copyright and may lead to prosecution or civil proceedings. 100019428.

SEVENOAKS DISTRICT COUNCIL

LEVEL 1 SFRA: APPENDIX E

SURFACE WATER FLOOD RISK

Sheet No: 19 of 36 Index Number: SDC_19

This document is the property of Jeremy Benn Associates Ltd. It shall not be reproduced in whole or in part, nor disclosed to a third party, without the permission of Jeremy Benn Associates Ltd.





Notes

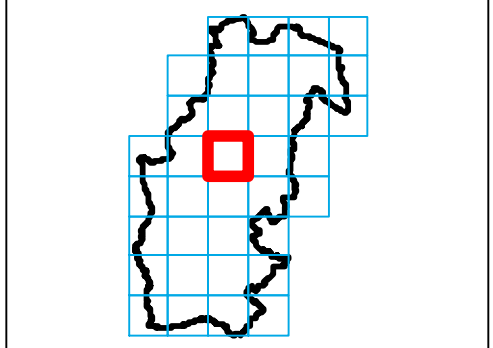
The updated Flood Map for Surface Water (uFMfSW) shows the flooding that takes place from the 'surface runoff' generated by rainwater (including snow and other precipitation) which:

- (a) is on the surface of the ground (whether or not it is moving), and
- (b) has not yet entered a watercourse, drainage system or public sewer.





The uFMfSW will pick out natural drainage channels, rivers, low areas in the floodplain and flow paths between buildings but it should only indicate flooding caused by local rainfall.

Note: The uFMfSW shows predictions of flooded areas but does not show whether individual properties will be affected by surface water flooding or have been affected in the past. The uFMfSW should not be used to predict if individual properties will flood.

Key Plan



Legend

-  Sevenoaks District Boundary
-  uFMfSW 30-year extent
-  uFMfSW 100-year extent
-  uFMfSW 1,000-year extent



REF	Date	Comments
A	Oct 2016	
B		
C		

This map is based upon Ordnance Survey material with the permission of Ordnance Survey on behalf of the Controller of Her Majesty's Stationery Office © Crown Copyright. Unauthorised reproduction infringes Crown Copyright and may lead to prosecution or civil proceedings. 100019428.

SEVENOAKS DISTRICT COUNCIL

LEVEL 1 SFRA: APPENDIX E

SURFACE WATER FLOOD RISK

Sheet No: 20 of 36 Index Number: SDC_20

This document is the property of Jeremy Benn Associates Ltd. It shall not be reproduced in whole or in part, nor disclosed to a third party, without the permission of Jeremy Benn Associates Ltd.





Notes

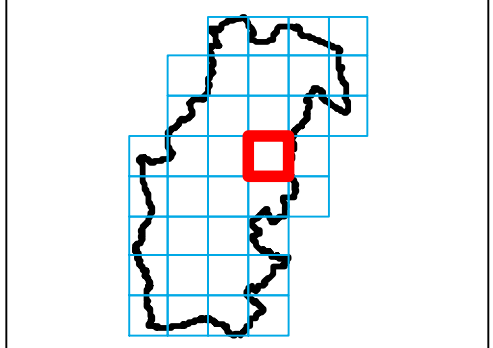
The updated Flood Map for Surface Water (uFMfSW) shows the flooding that takes place from the 'surface runoff' generated by rainwater (including snow and other precipitation) which:

- (a) is on the surface of the ground (whether or not it is moving), and
- (b) has not yet entered a watercourse, drainage system or public sewer.

The uFMfSW will pick out natural drainage channels, rivers, low areas in the floodplain and flow paths between buildings but it should only indicate flooding caused by local rainfall.

Note: The uFMfSW shows predictions of flooded areas but does not show whether individual properties will be affected by surface water flooding or have been affected in the past. The uFMfSW should not be used to predict if individual properties will flood.

Key Plan



Legend

- Sevenoaks District Boundary
- uFMfSW 30-year extent
- uFMfSW 100-year extent
- uFMfSW 1,000-year extent



REF	Date	Comments
A	Oct 2016	
B		
C		

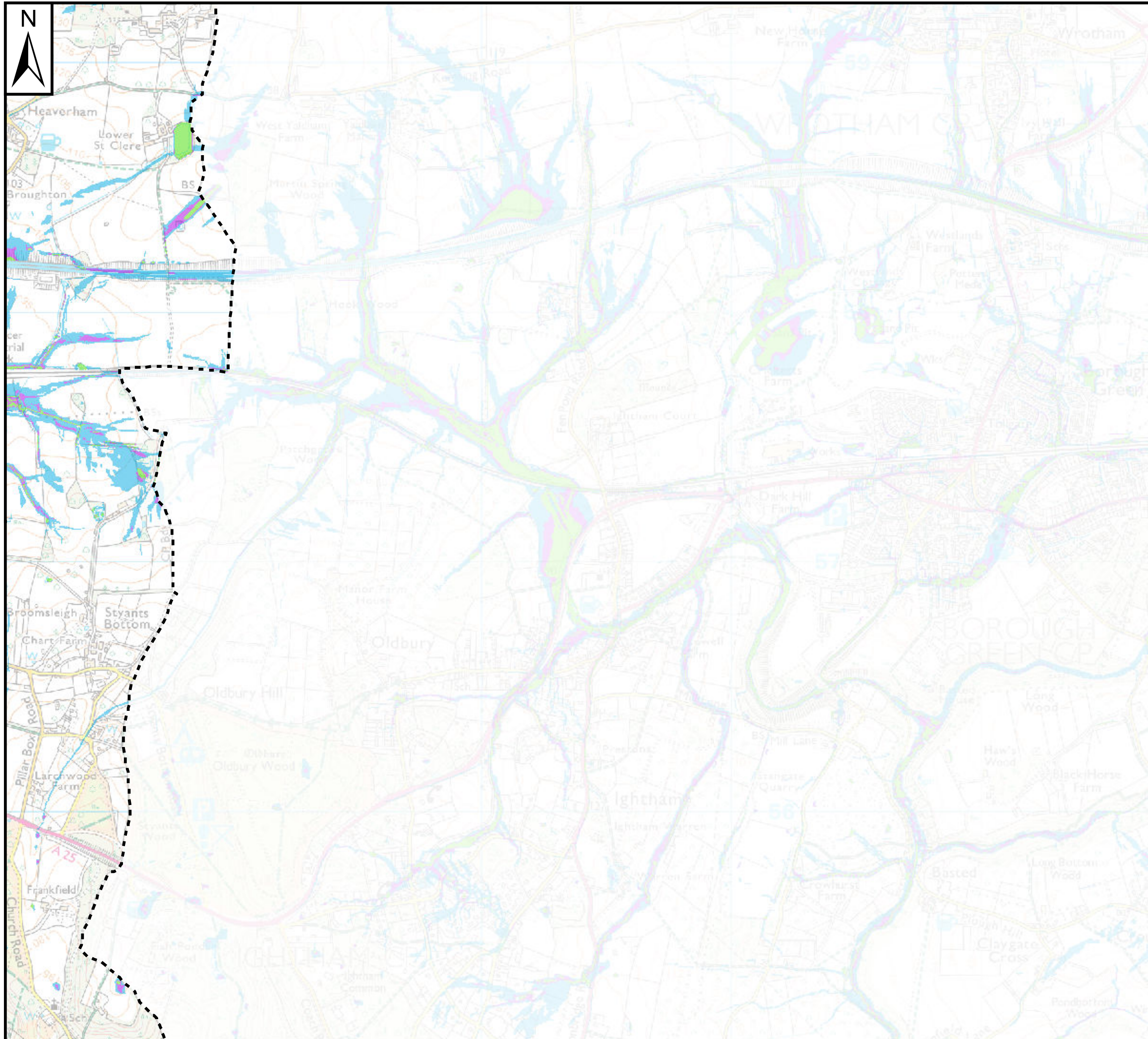
This map is based upon Ordnance Survey material with the permission of Ordnance Survey on behalf of the Controller of Her Majesty's Stationery Office © Crown Copyright. Unauthorised reproduction infringes Crown Copyright and may lead to prosecution or civil proceedings. 100019428.

SEVENOAKS DISTRICT COUNCIL
 LEVEL 1 SFRA: APPENDIX E
 SURFACE WATER FLOOD RISK

Sheet No: 21 of 36 Index Number: SDC_21

This document is the property of Jeremy Benn Associates Ltd. It shall not be reproduced in whole or in part, nor disclosed to a third party, without the permission of Jeremy Benn Associates Ltd.





Notes

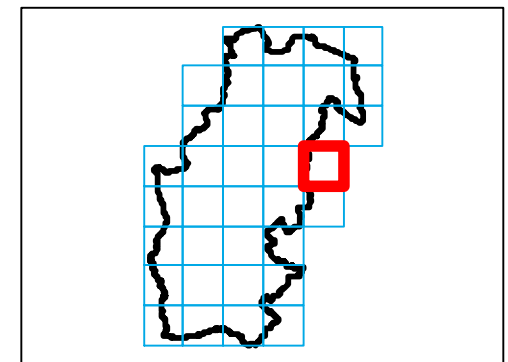
The updated Flood Map for Surface Water (uFMfSW) shows the flooding that takes place from the 'surface runoff' generated by rainwater (including snow and other precipitation) which:

- (a) is on the surface of the ground (whether or not it is moving), and
- (b) has not yet entered a watercourse, drainage system or public sewer.





The uFMfSW will pick out natural drainage channels, rivers, low areas in the floodplain and flow paths between buildings but it should only indicate flooding caused by local rainfall.

Note: The uFMfSW shows predictions of flooded areas but does not show whether individual properties will be affected by surface water flooding or have been affected in the past. The uFMfSW should not be used to predict if individual properties will flood.

Key Plan



Legend

-  Sevenoaks District Boundary
-  uFMfSW 30-year extent
-  uFMfSW 100-year extent
-  uFMfSW 1,000-year extent



REF	Date	Comments
A	Oct 2016	-
B		
C		

This map is based upon Ordnance Survey material with the permission of Ordnance Survey on behalf of the Controller of Her Majesty's Stationery Office © Crown Copyright. Unauthorised reproduction infringes Crown Copyright and may lead to prosecution or civil proceedings. 100019428.

SEVENOAKS DISTRICT COUNCIL

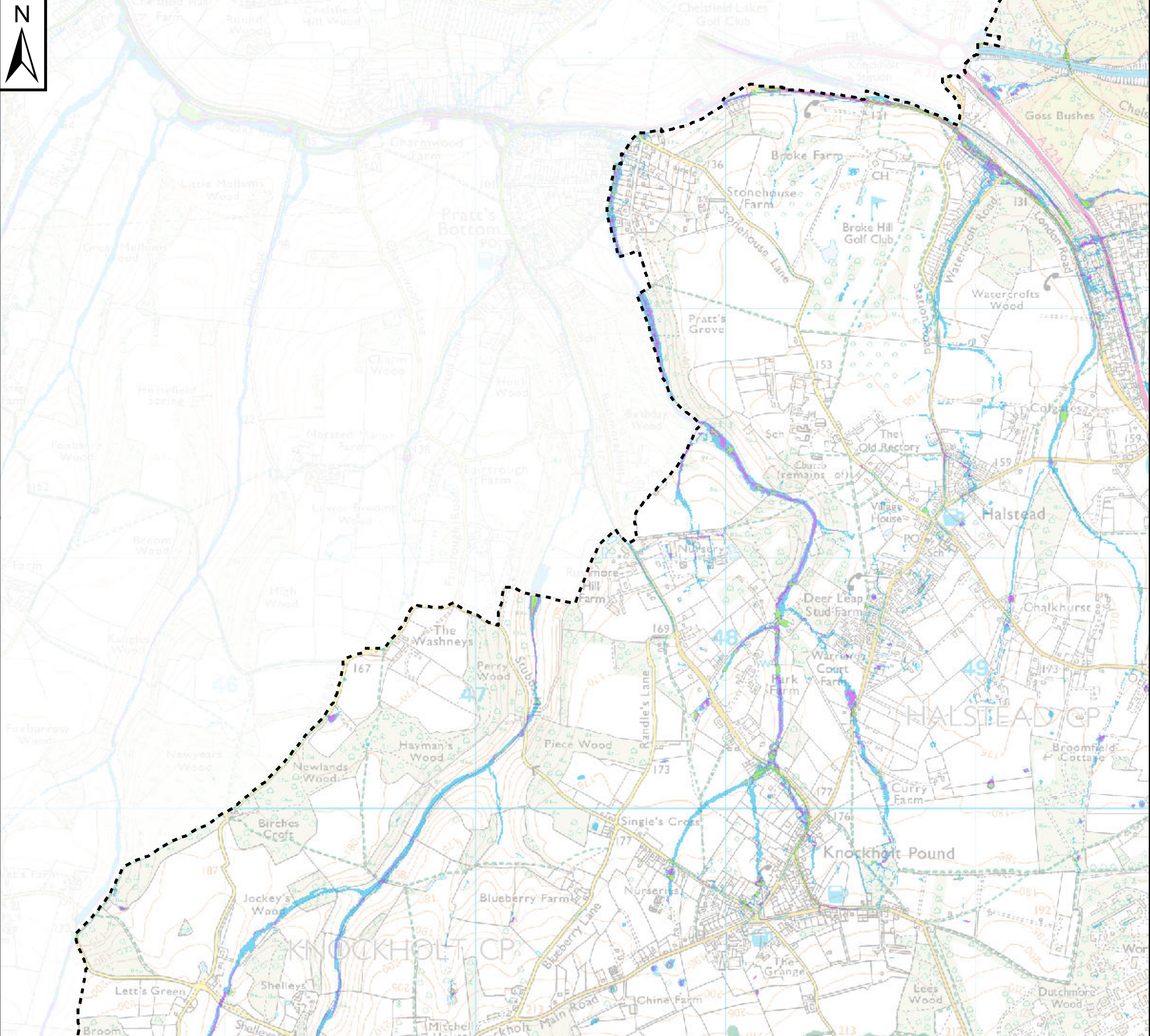
LEVEL 1 SFRA: APPENDIX E

SURFACE WATER FLOOD RISK

Sheet No: 22 of 36 Index Number: SDC_22

This document is the property of Jeremy Benn Associates Ltd. It shall not be reproduced in whole or in part, nor disclosed to a third party, without the permission of Jeremy Benn Associates Ltd.





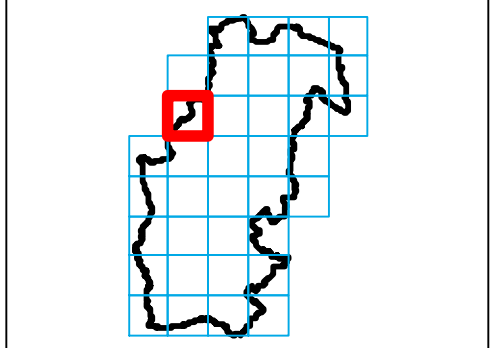
Notes

The updated Flood Map for Surface Water (uFMfSW) shows the flooding that takes place from the 'surface runoff' generated by rainwater (including snow and other precipitation) which:
(a) is on the surface of the ground (whether or not it is moving), and
(b) has not yet entered a watercourse, drainage system or public sewer.





The uFMfSW will pick out natural drainage channels, rivers, low areas in the floodplain and flow paths between buildings but it should only indicate flooding caused by local rainfall.

Note: The uFMfSW shows predictions of flooded areas but does not show whether individual properties will be affected by surface water flooding or have been affected in the past. The uFMfSW should not be used to predict if individual properties will flood.

Key Plan



Legend

-  Sevenoaks District Boundary
-  uFMfSW 30-year extent
-  uFMfSW 100-year extent
-  uFMfSW 1,000-year extent



REF	Date	Comments
A	Oct 2016	-
B		
C		

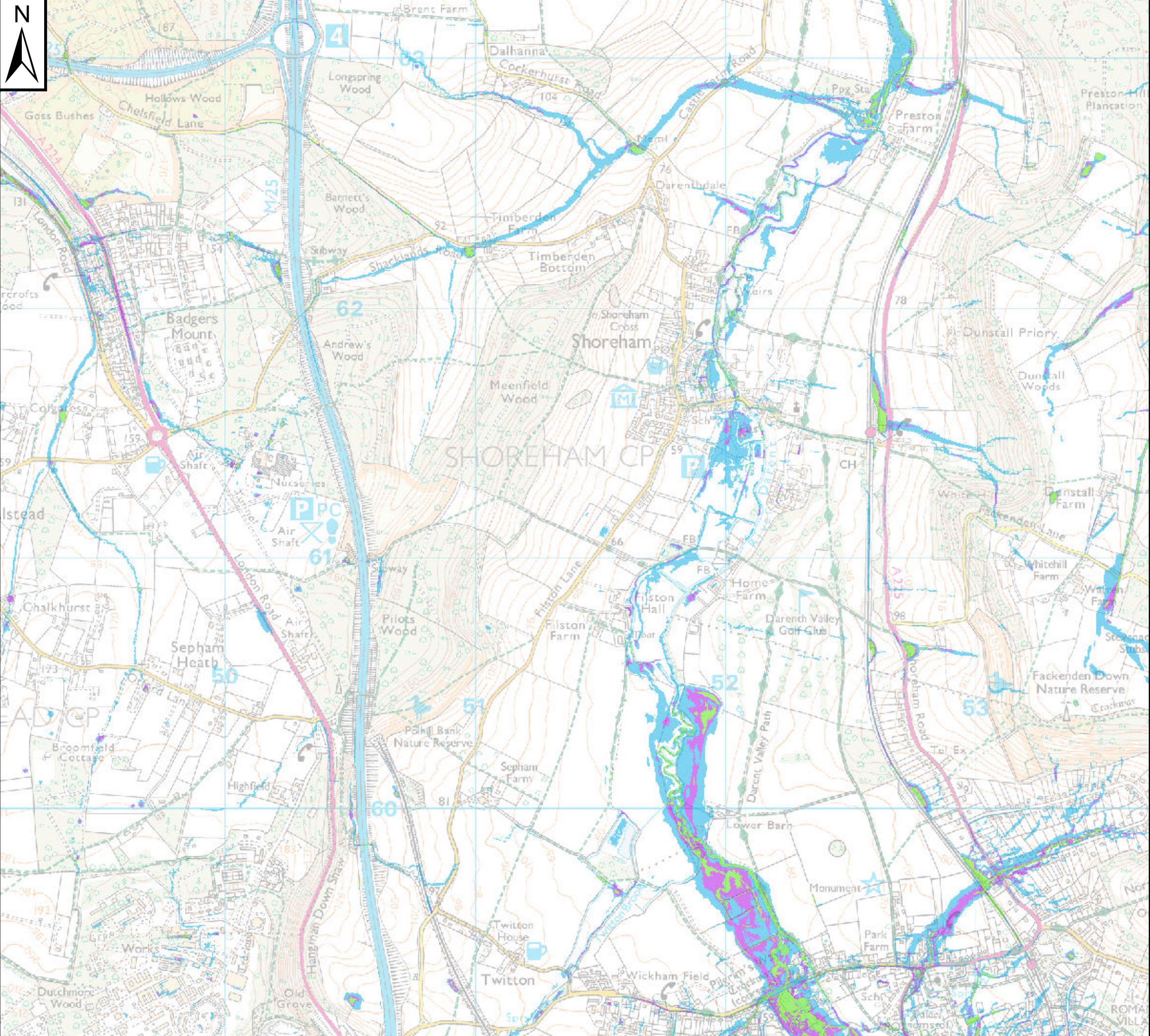
This map is based upon Ordnance Survey material with the permission of Ordnance Survey on behalf of the Controller of Her Majesty's Stationery Office © Crown Copyright. Unauthorised reproduction infringes Crown Copyright and may lead to prosecution or civil proceedings. 100019428.

SEVENOAKS DISTRICT COUNCIL LEVEL 1 SFRA: APPENDIX E SURFACE WATER FLOOD RISK

Sheet No: 23 of 36 Index Number: SDC_23

This document is the property of Jeremy Benn Associates Ltd. It shall not be reproduced in whole or in part, nor disclosed to a third party, without the permission of Jeremy Benn Associates Ltd.





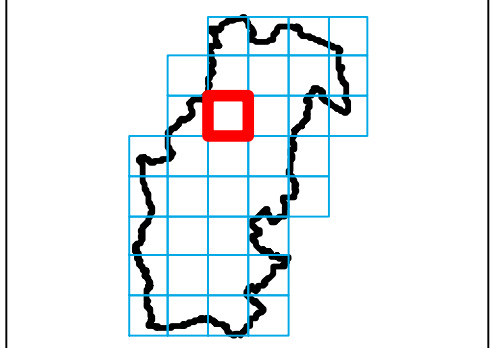
Notes

The updated Flood Map for Surface Water (uFMfSW) shows the flooding that takes place from the 'surface runoff' generated by rainwater (including snow and other precipitation) which:
(a) is on the surface of the ground (whether or not it is moving), and
(b) has not yet entered a watercourse, drainage system or public sewer.





The uFMfSW will pick out natural drainage channels, rivers, low areas in the floodplain and flow paths between buildings but it should only indicate flooding caused by local rainfall.

Note: The uFMfSW shows predictions of flooded areas but does not show whether individual properties will be affected by surface water flooding or have been affected in the past. The uFMfSW should not be used to predict if individual properties will flood.

Key Plan



Legend

-  Sevenoaks District Boundary
-  uFMfSW 30-year extent
-  uFMfSW 100-year extent
-  uFMfSW 1,000-year extent



REF	Date	Comments
A	Oct 2016	
B		
C		

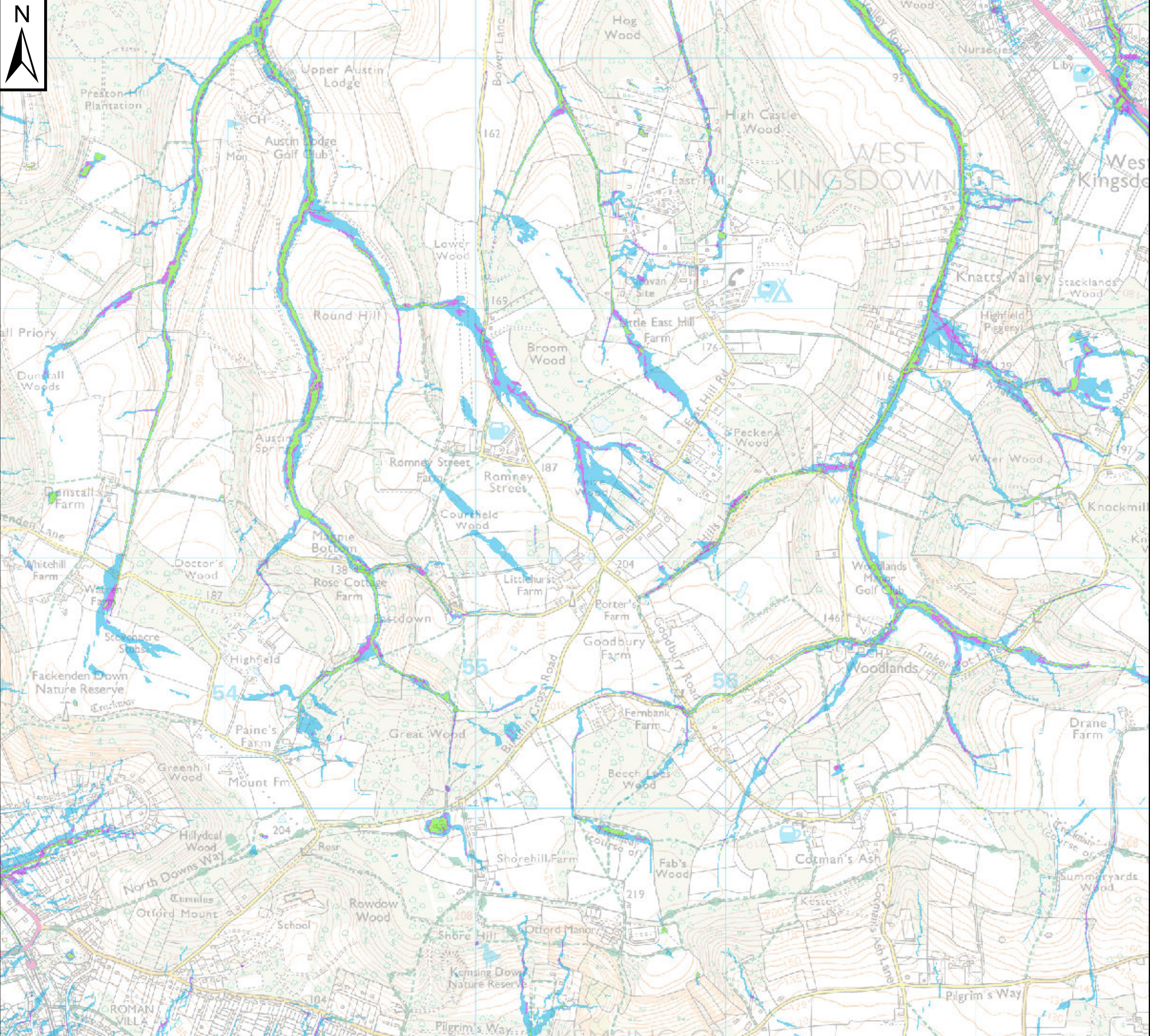
This map is based upon Ordnance Survey material with the permission of Ordnance Survey on behalf of the Controller of Her Majesty's Stationery Office © Crown Copyright. Unauthorised reproduction infringes Crown Copyright and may lead to prosecution or civil proceedings. 100019428.

SEVENOAKS DISTRICT COUNCIL LEVEL 1 SFRA: APPENDIX E SURFACE WATER FLOOD RISK

Sheet No: 24 of 36 Index Number: SDC_24

This document is the property of Jeremy Benn Associates Ltd. It shall not be reproduced in whole or in part, nor disclosed to a third party, without the permission of Jeremy Benn Associates Ltd.





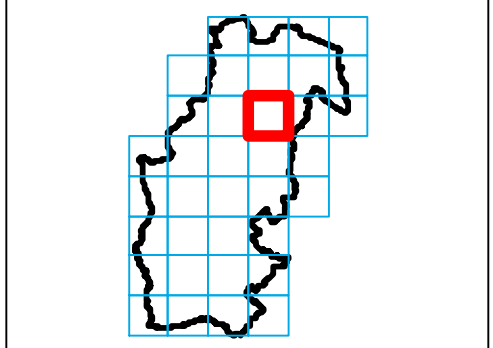
Notes

The updated Flood Map for Surface Water (uFMfSW) shows the flooding that takes place from the 'surface runoff' generated by rainwater (including snow and other precipitation) which:
(a) is on the surface of the ground (whether or not it is moving), and
(b) has not yet entered a watercourse, drainage system or public sewer.





The uFMfSW will pick out natural drainage channels, rivers, low areas in the floodplain and flow paths between buildings but it should only indicate flooding caused by local rainfall.

Note: The uFMfSW shows predictions of flooded areas but does not show whether individual properties will be affected by surface water flooding or have been affected in the past. The uFMfSW should not be used to predict if individual properties will flood.

Key Plan



Legend

-  Sevenoaks District Boundary
-  uFMfSW 30-year extent
-  uFMfSW 100-year extent
-  uFMfSW 1,000-year extent



REF	Date	Comments
A	Oct 2016	
B		
C		

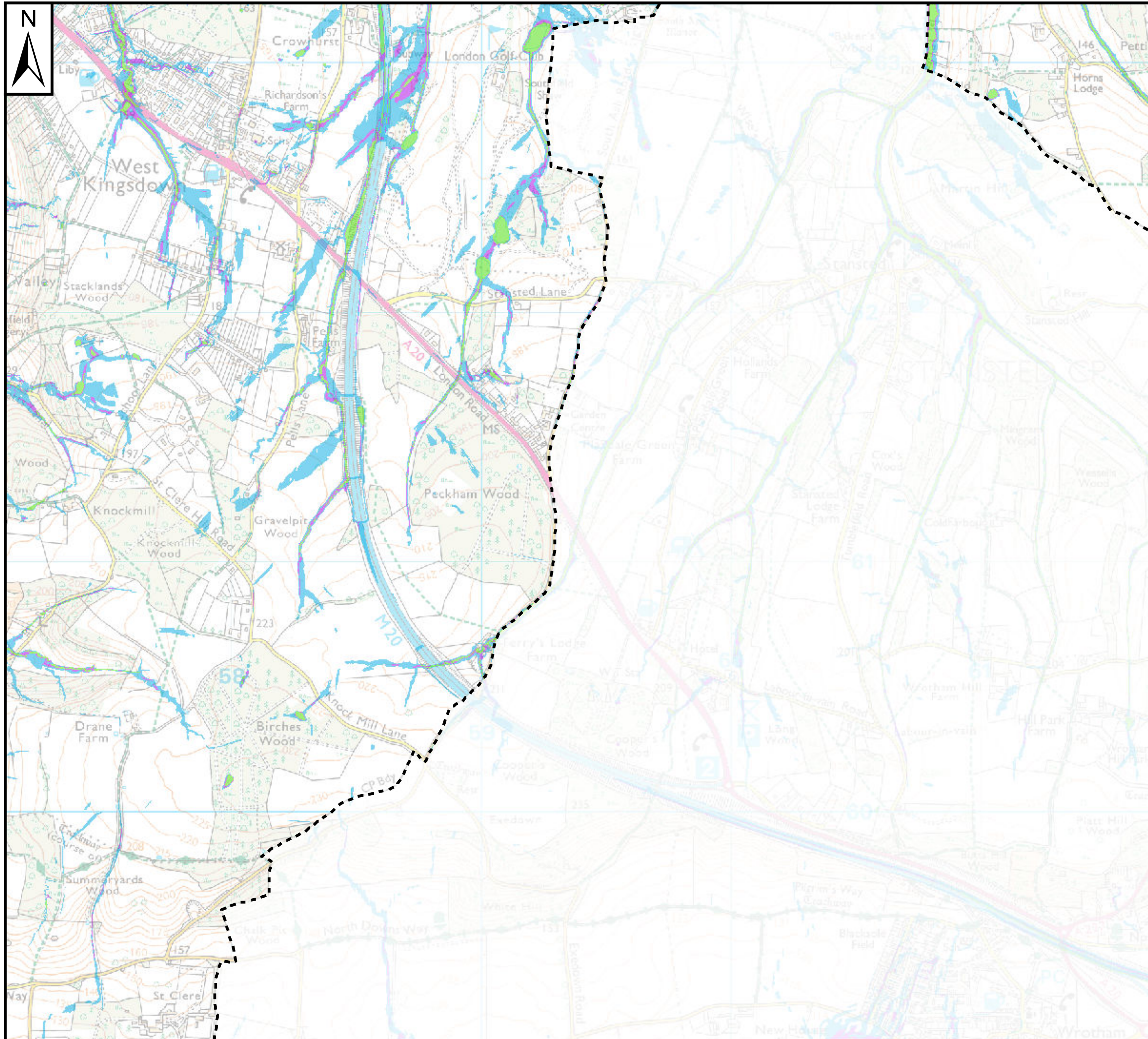
This map is based upon Ordnance Survey material with the permission of Ordnance Survey on behalf of the Controller of Her Majesty's Stationery Office © Crown Copyright. Unauthorised reproduction infringes Crown Copyright and may lead to prosecution or civil proceedings. 100019428.

SEVENOAKS DISTRICT COUNCIL LEVEL 1 SFRA: APPENDIX E SURFACE WATER FLOOD RISK

Sheet No: 25 of 36 Index Number: SDC_25

This document is the property of Jeremy Benn Associates Ltd. It shall not be reproduced in whole or in part, nor disclosed to a third party, without the permission of Jeremy Benn Associates Ltd.





Notes

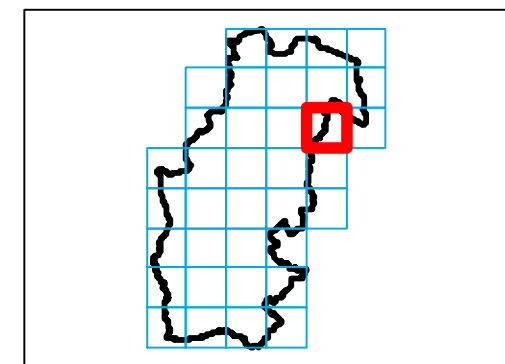
The updated Flood Map for Surface Water (uFMfSW) shows the flooding that takes place from the 'surface runoff' generated by rainwater (including snow and other precipitation) which:

- (a) is on the surface of the ground (whether or not it is moving), and
- (b) has not yet entered a watercourse, drainage system or public sewer.





The uFMfSW will pick out natural drainage channels, rivers, low areas in the floodplain and flow paths between buildings but it should only indicate flooding caused by local rainfall.

Note: The uFMfSW shows predictions of flooded areas but does not show whether individual properties will be affected by surface water flooding or have been affected in the past. The uFMfSW should not be used to predict if individual properties will flood.

Key Plan



Legend

-  Sevenoaks District Boundary
-  uFMfSW 30-year extent
-  uFMfSW 100-year extent
-  uFMfSW 1,000-year extent



REF	Date	Comments
A	Oct 2016	-
B		
C		

This map is based upon Ordnance Survey material with the permission of Ordnance Survey on behalf of the Controller of Her Majesty's Stationery Office © Crown Copyright. Unauthorised reproduction infringes Crown Copyright and may lead to prosecution or civil proceedings. 100019428.

SEVENOAKS DISTRICT COUNCIL

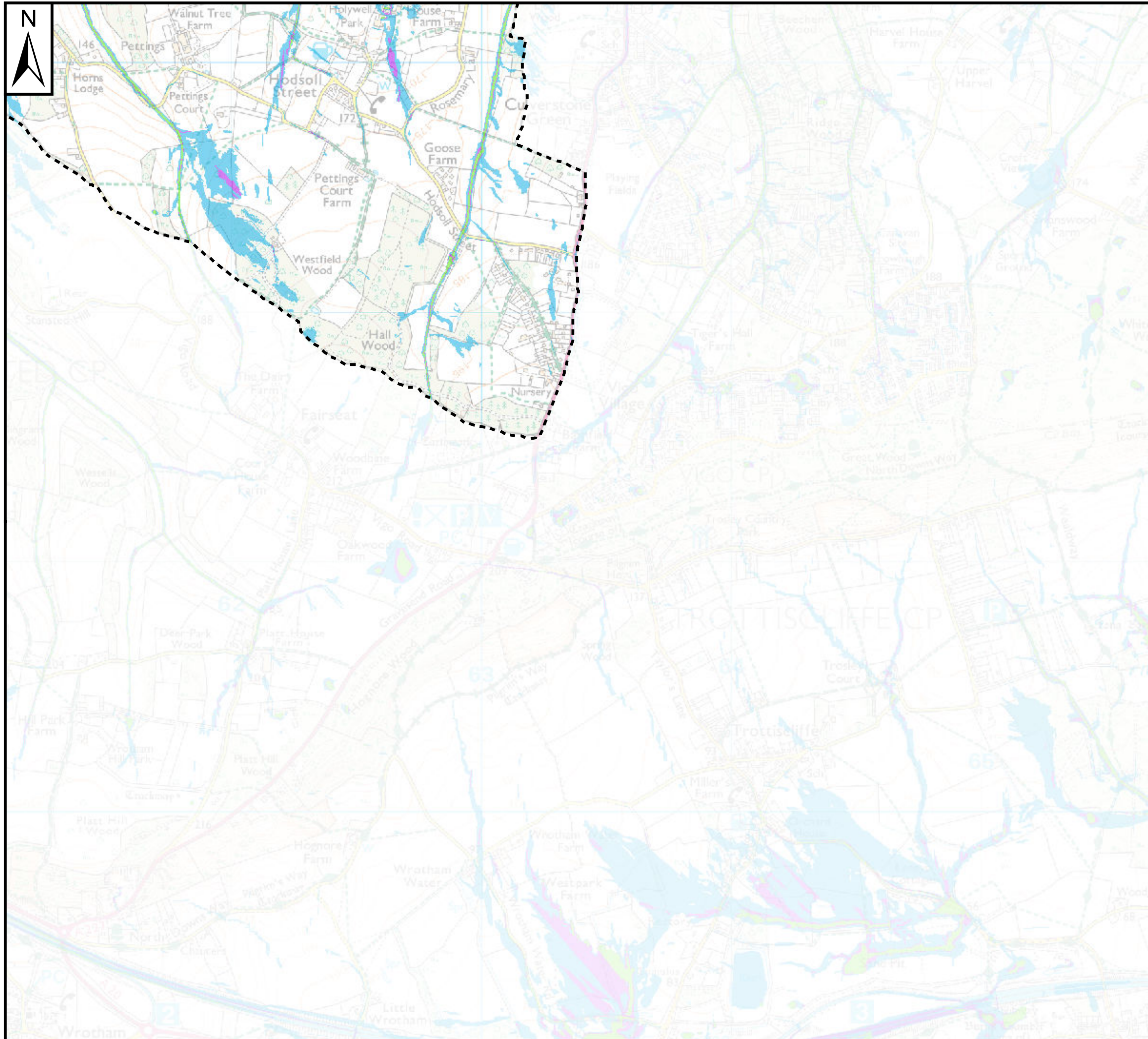
LEVEL 1 SFRA: APPENDIX E

SURFACE WATER FLOOD RISK

Sheet No: 26 of 36 Index Number: SDC_26

This document is the property of Jeremy Benn Associates Ltd. It shall not be reproduced in whole or in part, nor disclosed to a third party, without the permission of Jeremy Benn Associates Ltd.





Notes

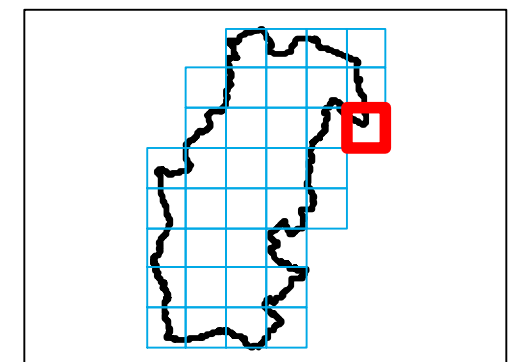
The updated Flood Map for Surface Water (uFMfSW) shows the flooding that takes place from the 'surface runoff' generated by rainwater (including snow and other precipitation) which:

- (a) is on the surface of the ground (whether or not it is moving), and
- (b) has not yet entered a watercourse, drainage system or public sewer.





The uFMfSW will pick out natural drainage channels, rivers, low areas in the floodplain and flow paths between buildings but it should only indicate flooding caused by local rainfall.

Note: The uFMfSW shows predictions of flooded areas but does not show whether individual properties will be affected by surface water flooding or have been affected in the past. The uFMfSW should not be used to predict if individual properties will flood.

Key Plan



Legend

-  Sevenoaks District Boundary
-  uFMfSW 30-year extent
-  uFMfSW 100-year extent
-  uFMfSW 1,000-year extent



REF	Date	Comments
A	Oct 2016	-
B		
C		

This map is based upon Ordnance Survey material with the permission of Ordnance Survey on behalf of the Controller of Her Majesty's Stationery Office © Crown Copyright. Unauthorised reproduction infringes Crown Copyright and may lead to prosecution or civil proceedings. 100019428.

SEVENOAKS DISTRICT COUNCIL

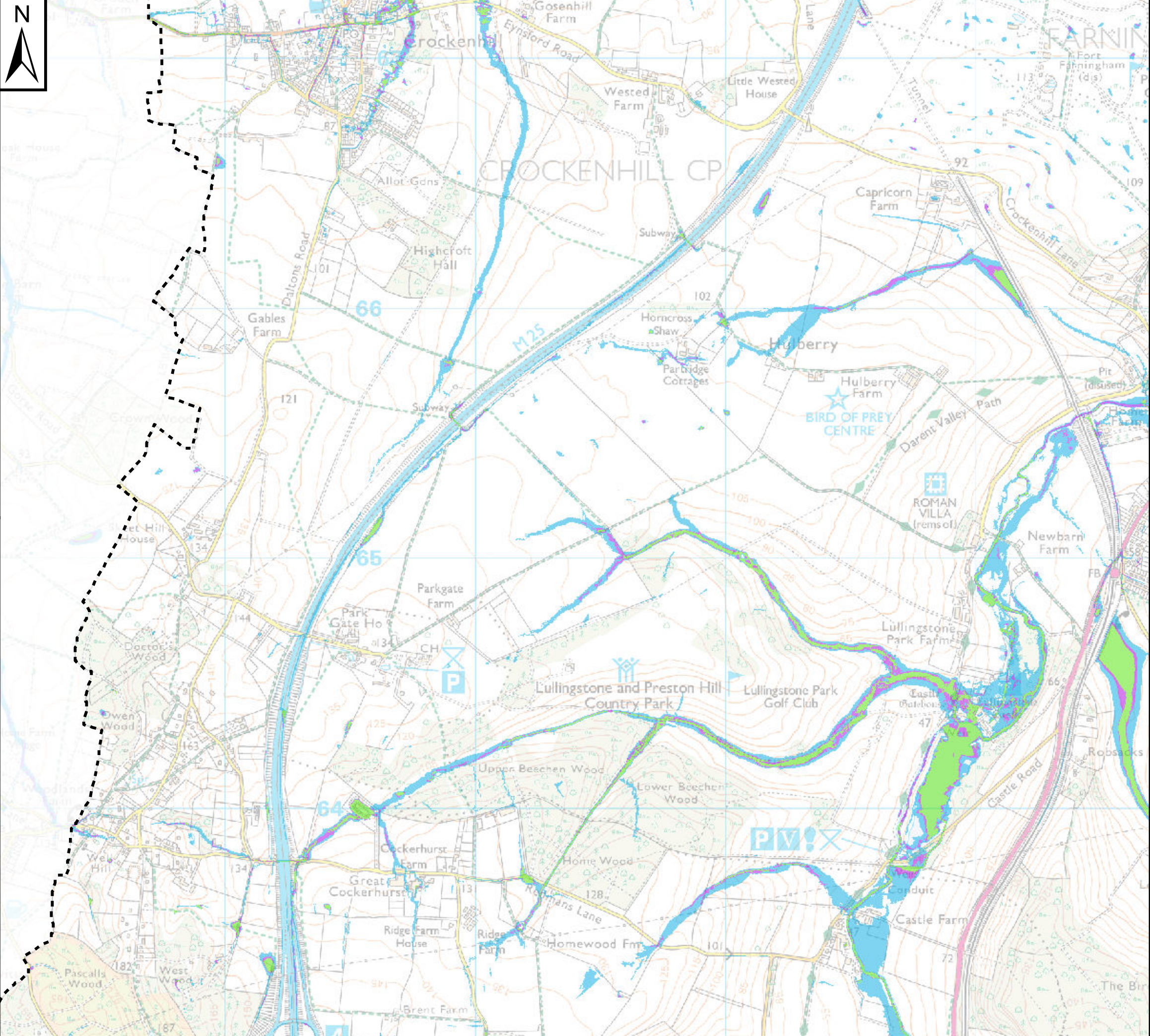
LEVEL 1 SFRA: APPENDIX E

SURFACE WATER FLOOD RISK

Sheet No: 27 of 36 Index Number: SDC_27

This document is the property of Jeremy Benn Associates Ltd. It shall not be reproduced in whole or in part, nor disclosed to a third party, without the permission of Jeremy Benn Associates Ltd.





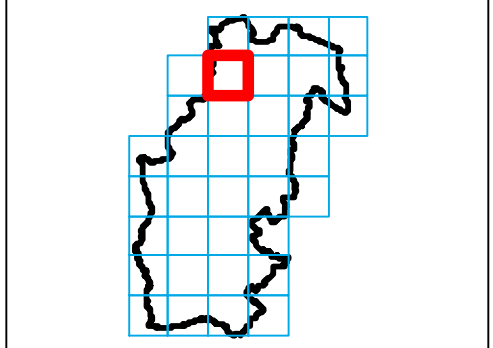
Notes

The updated Flood Map for Surface Water (uFMfSW) shows the flooding that takes place from the 'surface runoff' generated by rainwater (including snow and other precipitation) which:
(a) is on the surface of the ground (whether or not it is moving), and
(b) has not yet entered a watercourse, drainage system or public sewer.





The uFMfSW will pick out natural drainage channels, rivers, low areas in the floodplain and flow paths between buildings but it should only indicate flooding caused by local rainfall.

Note: The uFMfSW shows predictions of flooded areas but does not show whether individual properties will be affected by surface water flooding or have been affected in the past. The uFMfSW should not be used to predict if individual properties will flood.

Key Plan



Legend

-  Sevenoaks District Boundary
-  uFMfSW 30-year extent
-  uFMfSW 100-year extent
-  uFMfSW 1,000-year extent



REF	Date	Comments
A	Oct 2016	
B		
C		

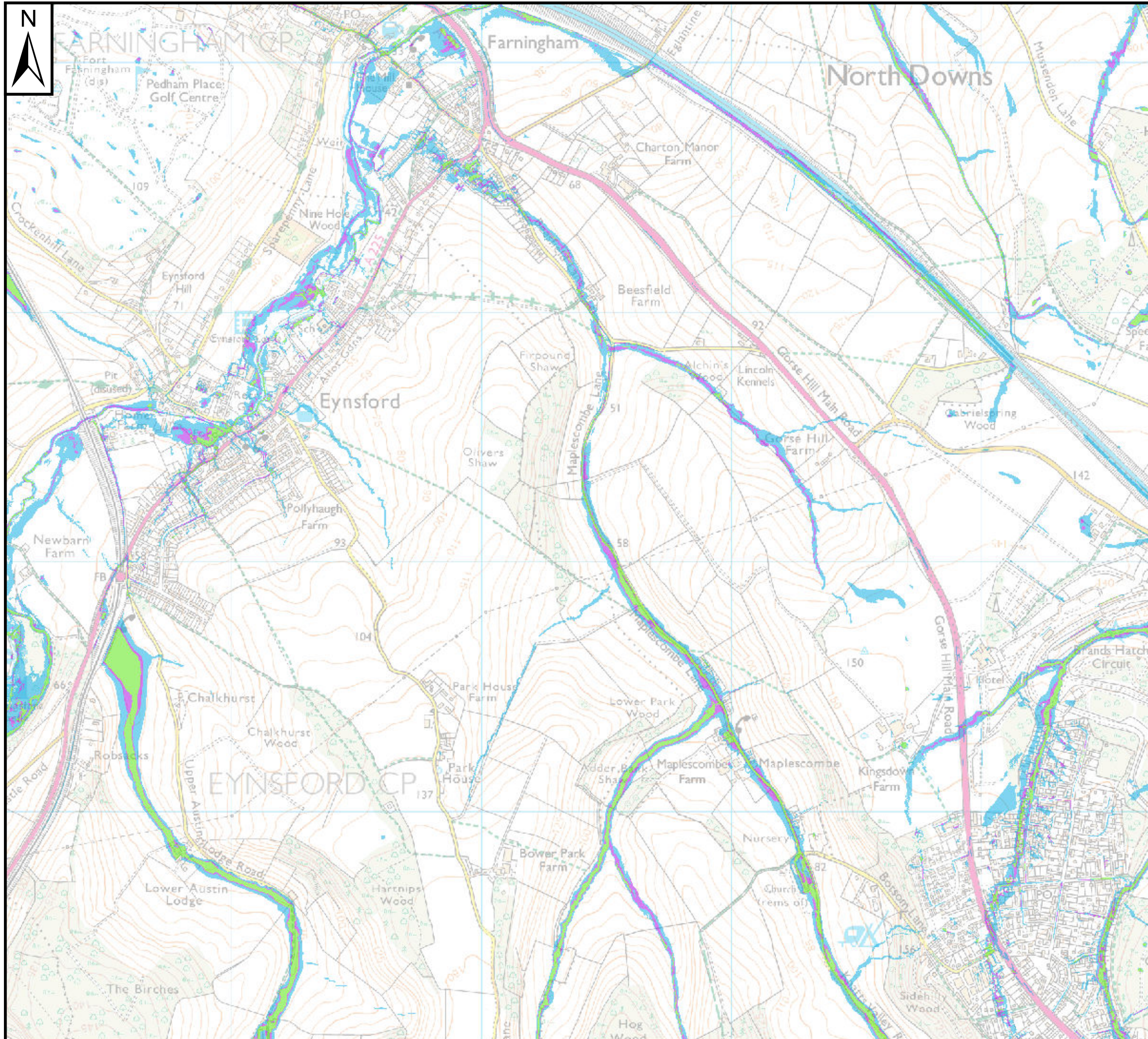
This map is based upon Ordnance Survey material with the permission of Ordnance Survey on behalf of the Controller of Her Majesty's Stationery Office © Crown Copyright. Unauthorised reproduction infringes Crown Copyright and may lead to prosecution or civil proceedings. 100019428.

SEVENOAKS DISTRICT COUNCIL LEVEL 1 SFRA: APPENDIX E SURFACE WATER FLOOD RISK

Sheet No: 29 of 36 Index Number: SDC_29

This document is the property of Jeremy Benn Associates Ltd. It shall not be reproduced in whole or in part, nor disclosed to a third party, without the permission of Jeremy Benn Associates Ltd.





Notes

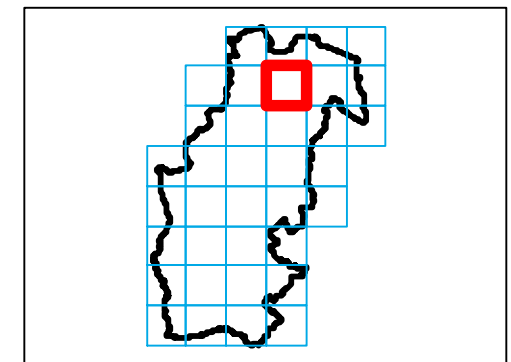
The updated Flood Map for Surface Water (uFMfSW) shows the flooding that takes place from the 'surface runoff' generated by rainwater (including snow and other precipitation) which:

- (a) is on the surface of the ground (whether or not it is moving), and
- (b) has not yet entered a watercourse, drainage system or public sewer.

The uFMfSW will pick out natural drainage channels, rivers, low areas in the floodplain and flow paths between buildings but it should only indicate flooding caused by local rainfall.

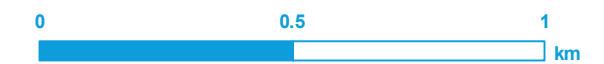
Note: The uFMfSW shows predictions of flooded areas but does not show whether individual properties will be affected by surface water flooding or have been affected in the past. The uFMfSW should not be used to predict if individual properties will flood.

Key Plan



Legend

- Sevenoaks District Boundary
- uFMfSW 30-year extent
- uFMfSW 100-year extent
- uFMfSW 1,000-year extent



REF	Date	Comments
A	Oct 2016	
B		
C		

This map is based upon Ordnance Survey material with the permission of Ordnance Survey on behalf of the Controller of Her Majesty's Stationery Office © Crown Copyright. Unauthorised reproduction infringes Crown Copyright and may lead to prosecution or civil proceedings. 100019428.

SEVENOAKS DISTRICT COUNCIL

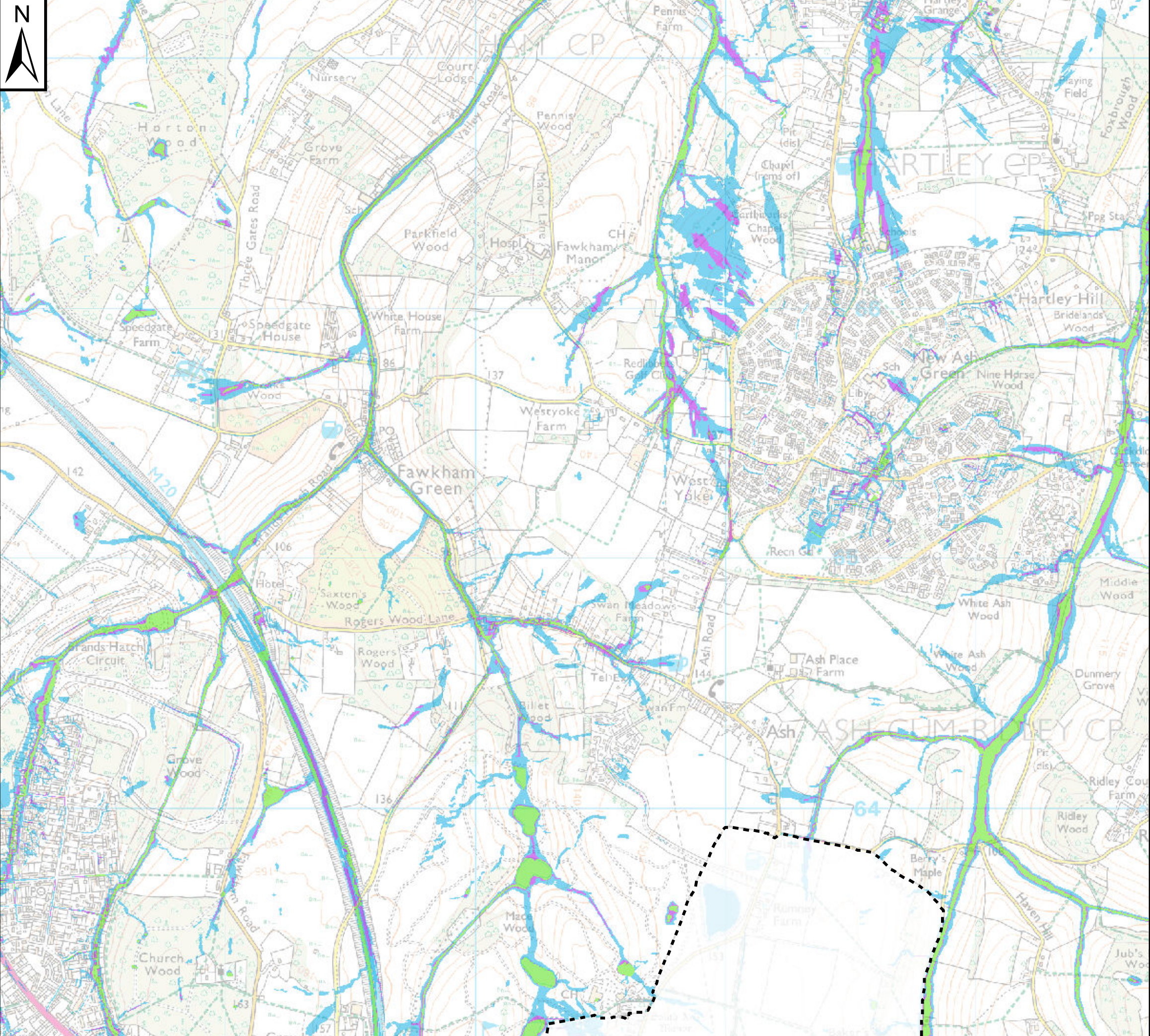
LEVEL 1 SFRA: APPENDIX E SURFACE WATER FLOOD RISK

Sheet No: 30 of 36

Index Number: SDC_30

This document is the property of Jeremy Benn Associates Ltd. It shall not be reproduced in whole or in part, nor disclosed to a third party, without the permission of Jeremy Benn Associates Ltd.





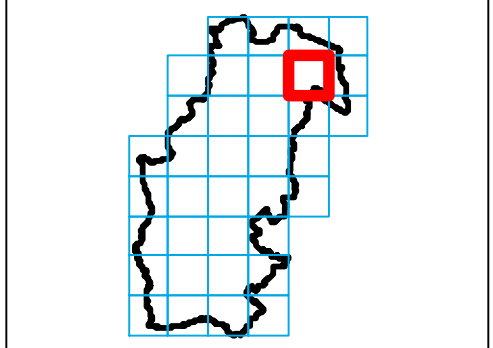
Notes

The updated Flood Map for Surface Water (uFMfSW) shows the flooding that takes place from the 'surface runoff' generated by rainwater (including snow and other precipitation) which:
(a) is on the surface of the ground (whether or not it is moving), and
(b) has not yet entered a watercourse, drainage system or public sewer.





The uFMfSW will pick out natural drainage channels, rivers, low areas in the floodplain and flow paths between buildings but it should only indicate flooding caused by local rainfall.

Note: The uFMfSW shows predictions of flooded areas but does not show whether individual properties will be affected by surface water flooding or have been affected in the past. The uFMfSW should not be used to predict if individual properties will flood.

Key Plan



Legend

-  Sevenoaks District Boundary
-  uFMfSW 30-year extent
-  uFMfSW 100-year extent
-  uFMfSW 1,000-year extent



REF	Date	Comments
A	Oct 2016	
B		
C		

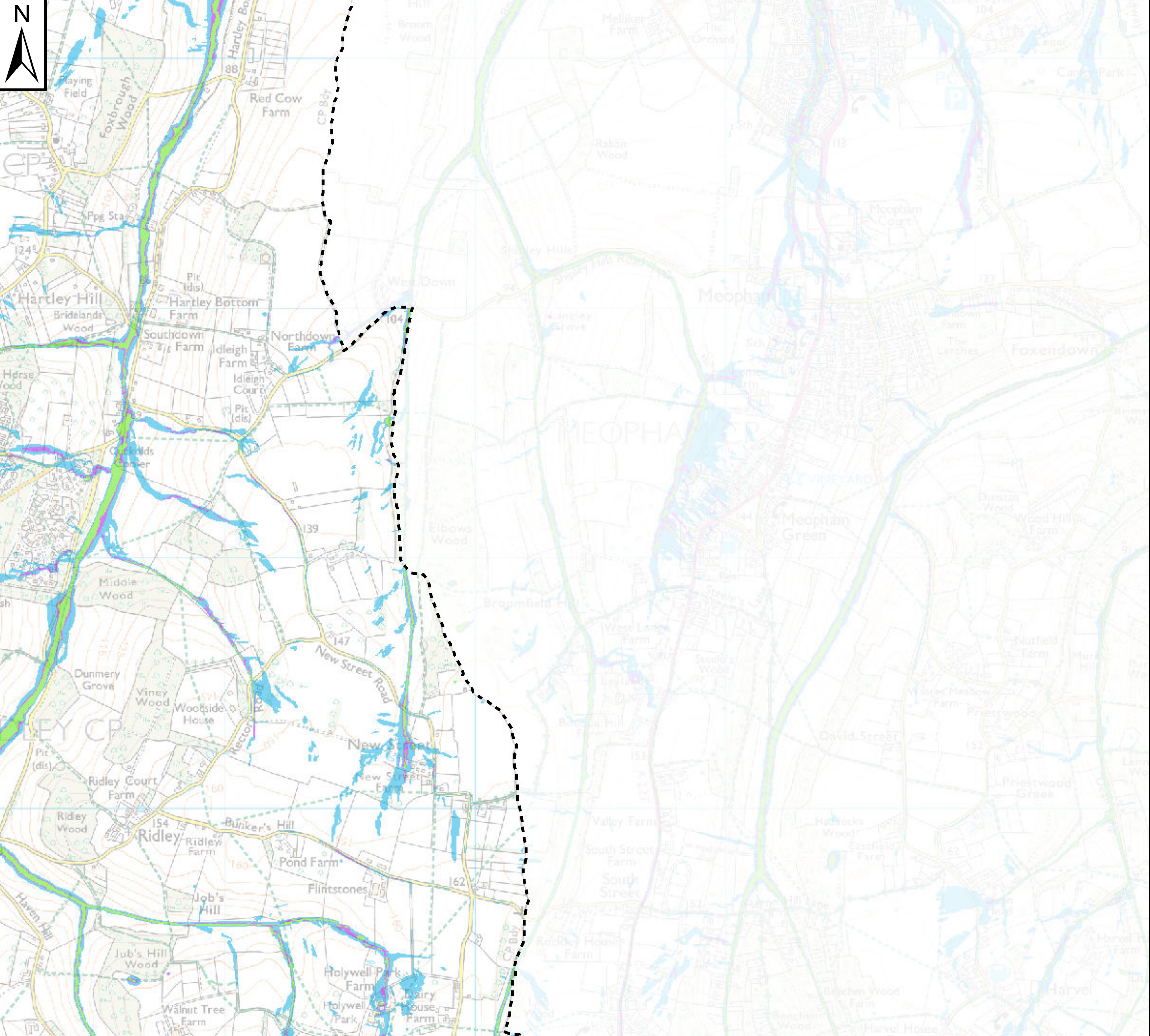
This map is based upon Ordnance Survey material with the permission of Ordnance Survey on behalf of the Controller of Her Majesty's Stationery Office © Crown Copyright. Unauthorised reproduction infringes Crown Copyright and may lead to prosecution or civil proceedings. 100019428.

SEVENOAKS DISTRICT COUNCIL
LEVEL 1 SFRA: APPENDIX E
SURFACE WATER FLOOD RISK

Sheet No: 31 of 36 Index Number: SDC_31

This document is the property of Jeremy Benn Associates Ltd. It shall not be reproduced in whole or in part, nor disclosed to a third party, without the permission of Jeremy Benn Associates Ltd.





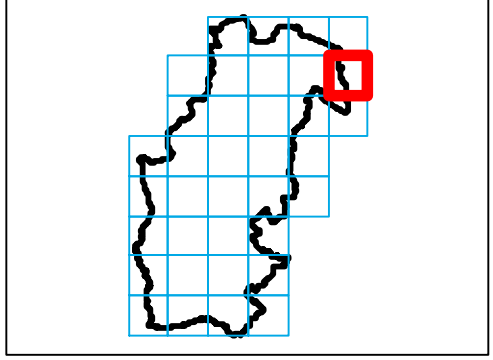
Notes

The updated Flood Map for Surface Water (uFMfSW) shows the flooding that takes place from the 'surface runoff' generated by rainwater (including snow and other precipitation) which:
 (a) is on the surface of the ground (whether or not it is moving), and
 (b) has not yet entered a watercourse, drainage system or public sewer.

The uFMfSW will pick out natural drainage channels, rivers, low areas in the floodplain and flow paths between buildings but it should only indicate flooding caused by local rainfall.

Note: The uFMfSW shows predictions of flooded areas but does not show whether individual properties will be affected by surface water flooding or have been affected in the past. The uFMfSW should not be used to predict if individual properties will flood.

Key Plan



Legend

- Sevenoaks District Boundary
- uFMfSW 30-year extent
- uFMfSW 100-year extent
- uFMfSW 1,000-year extent



REF	Date	Comments
A	Oct 2016	-
B		
C		

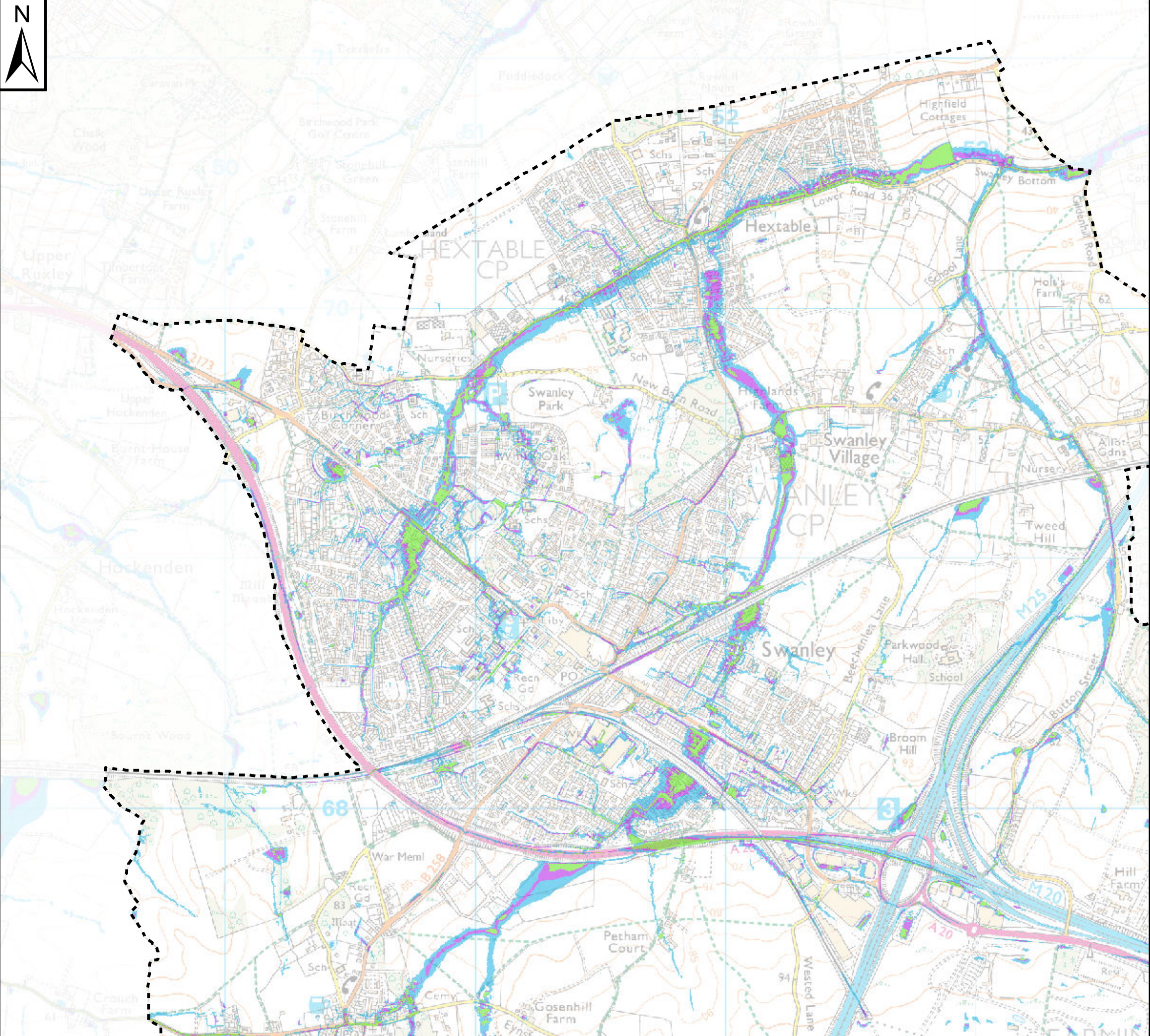
This map is based upon Ordnance Survey material with the permission of Ordnance Survey on behalf of the Controller of Her Majesty's Stationery Office © Crown Copyright. Unauthorised reproduction infringes Crown Copyright and may lead to prosecution or civil proceedings. 100019428.

SEVENOAKS DISTRICT COUNCIL
 LEVEL 1 SFRA: APPENDIX E
 SURFACE WATER FLOOD RISK

Sheet No: 32 of 36 Index Number: SDC_32

This document is the property of Jeremy Benn Associates Ltd. It shall not be reproduced in whole or in part, nor disclosed to a third party, without the permission of Jeremy Benn Associates Ltd.





Notes

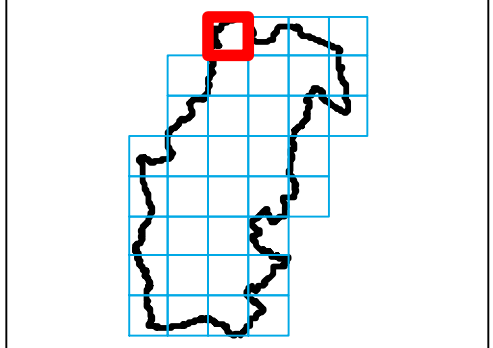
The updated Flood Map for Surface Water (uFMfSW) shows the flooding that takes place from the 'surface runoff' generated by rainwater (including snow and other precipitation) which:

- (a) is on the surface of the ground (whether or not it is moving), and
- (b) has not yet entered a watercourse, drainage system or public sewer.

The uFMfSW will pick out natural drainage channels, rivers, low areas in the floodplain and flow paths between buildings but it should only indicate flooding caused by local rainfall.

Note: The uFMfSW shows predictions of flooded areas but does not show whether individual properties will be affected by surface water flooding or have been affected in the past. The uFMfSW should not be used to predict if individual properties will flood.

Key Plan



Legend

- Sevenoaks District Boundary
- uFMfSW 30-year extent
- uFMfSW 100-year extent
- uFMfSW 1,000-year extent



REF	Date	Comments
A	Oct 2016	
B		
C		

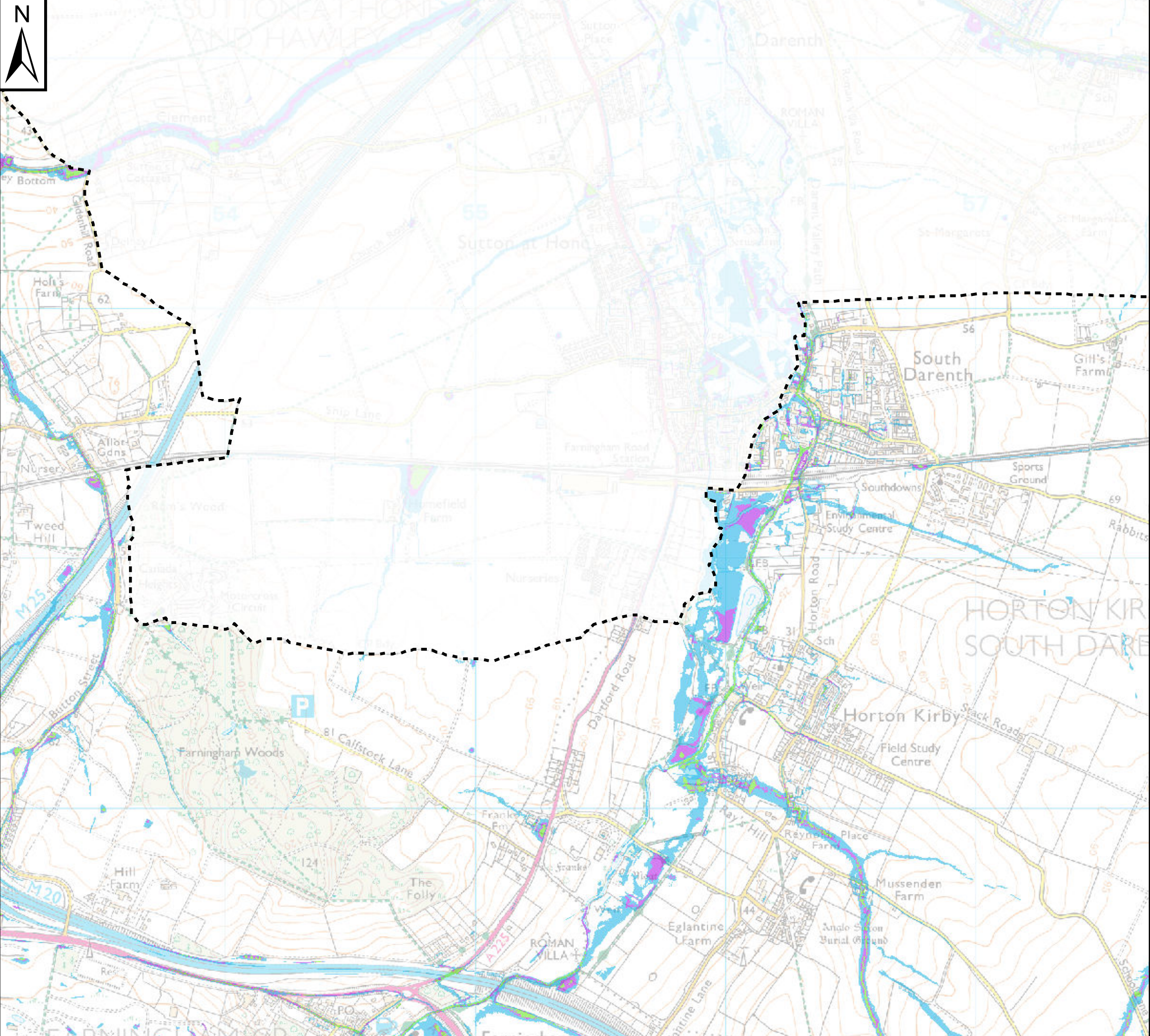
This map is based upon Ordnance Survey material with the permission of Ordnance Survey on behalf of the Controller of Her Majesty's Stationery Office © Crown Copyright. Unauthorised reproduction infringes Crown Copyright and may lead to prosecution or civil proceedings. 100019428.

SEVENOAKS DISTRICT COUNCIL
LEVEL 1 SFRA: APPENDIX E
SURFACE WATER FLOOD RISK

Sheet No: 33 of 36 Index Number: SDC_33

This document is the property of Jeremy Benn Associates Ltd. It shall not be reproduced in whole or in part, nor disclosed to a third party, without the permission of Jeremy Benn Associates Ltd.





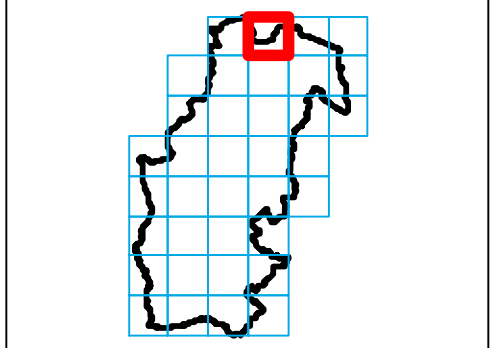
Notes

The updated Flood Map for Surface Water (uFMfSW) shows the flooding that takes place from the 'surface runoff' generated by rainwater (including snow and other precipitation) which:
(a) is on the surface of the ground (whether or not it is moving), and
(b) has not yet entered a watercourse, drainage system or public sewer.





The uFMfSW will pick out natural drainage channels, rivers, low areas in the floodplain and flow paths between buildings but it should only indicate flooding caused by local rainfall.

Note: The uFMfSW shows predictions of flooded areas but does not show whether individual properties will be affected by surface water flooding or have been affected in the past. The uFMfSW should not be used to predict if individual properties will flood.

Key Plan



Legend

-  Sevenoaks District Boundary
-  uFMfSW 30-year extent
-  uFMfSW 100-year extent
-  uFMfSW 1,000-year extent



REF	Date	Comments
A	Oct 2016	
B		
C		

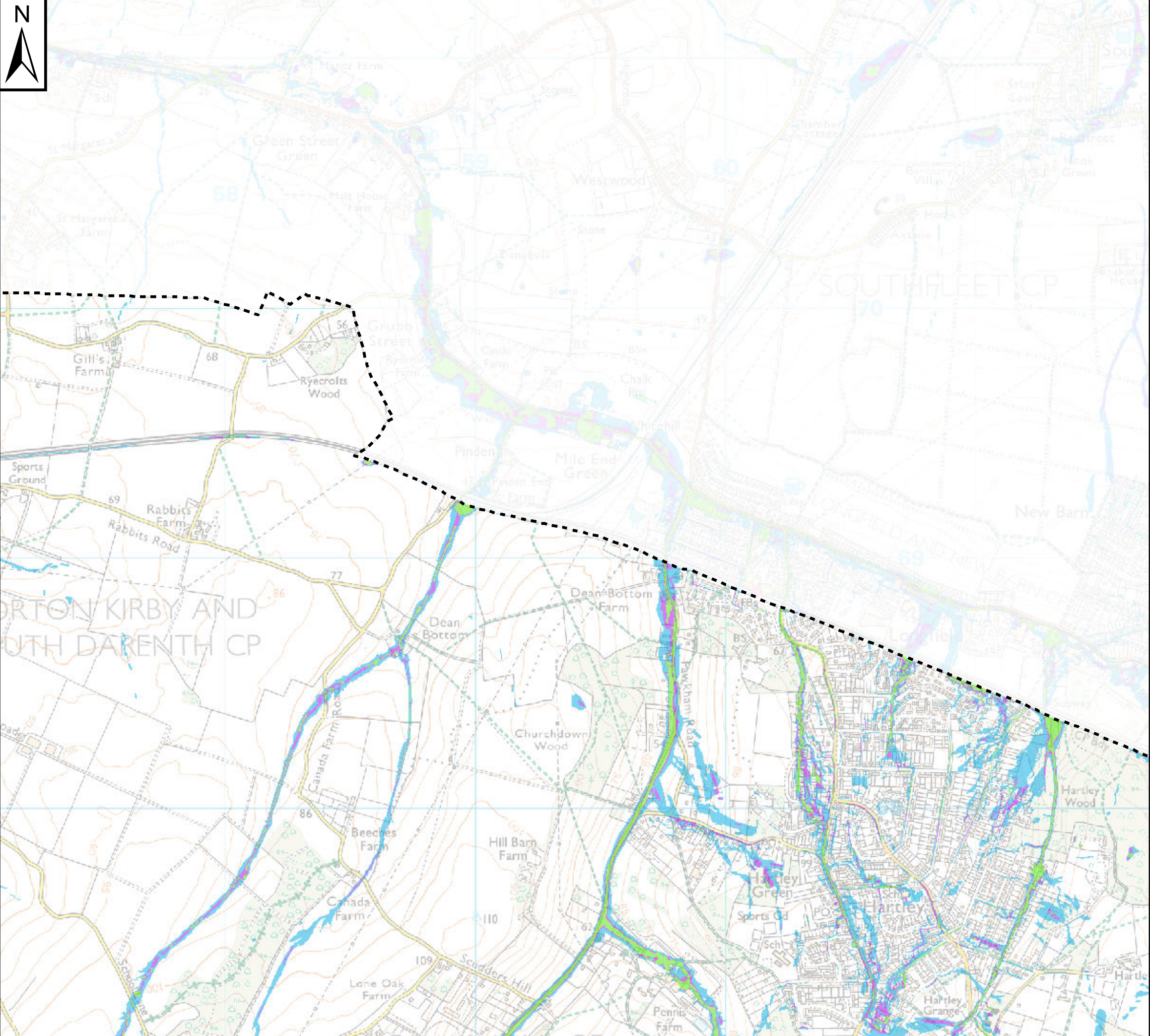
This map is based upon Ordnance Survey material with the permission of Ordnance Survey on behalf of the Controller of Her Majesty's Stationery Office © Crown Copyright. Unauthorised reproduction infringes Crown Copyright and may lead to prosecution or civil proceedings. 100019428.

SEVENOAKS DISTRICT COUNCIL
LEVEL 1 SFRA: APPENDIX E
SURFACE WATER FLOOD RISK

Sheet No: 34 of 36 Index Number: SDC_34

This document is the property of Jeremy Benn Associates Ltd. It shall not be reproduced in whole or in part, nor disclosed to a third party, without the permission of Jeremy Benn Associates Ltd.





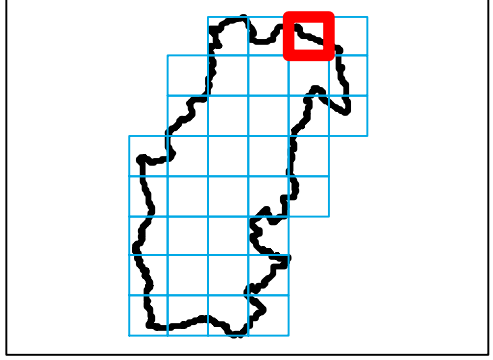
Notes

The updated Flood Map for Surface Water (uFMfSW) shows the flooding that takes place from the 'surface runoff' generated by rainwater (including snow and other precipitation) which:
(a) is on the surface of the ground (whether or not it is moving), and
(b) has not yet entered a watercourse, drainage system or public sewer.





The uFMfSW will pick out natural drainage channels, rivers, low areas in the floodplain and flow paths between buildings but it should only indicate flooding caused by local rainfall.

Note: The uFMfSW shows predictions of flooded areas but does not show whether individual properties will be affected by surface water flooding or have been affected in the past. The uFMfSW should not be used to predict if individual properties will flood.

Key Plan



Legend

-  Sevenoaks District Boundary
-  uFMfSW 30-year extent
-  uFMfSW 100-year extent
-  uFMfSW 1,000-year extent



REF	Date	Comments
A	Oct 2016	-
B		
C		

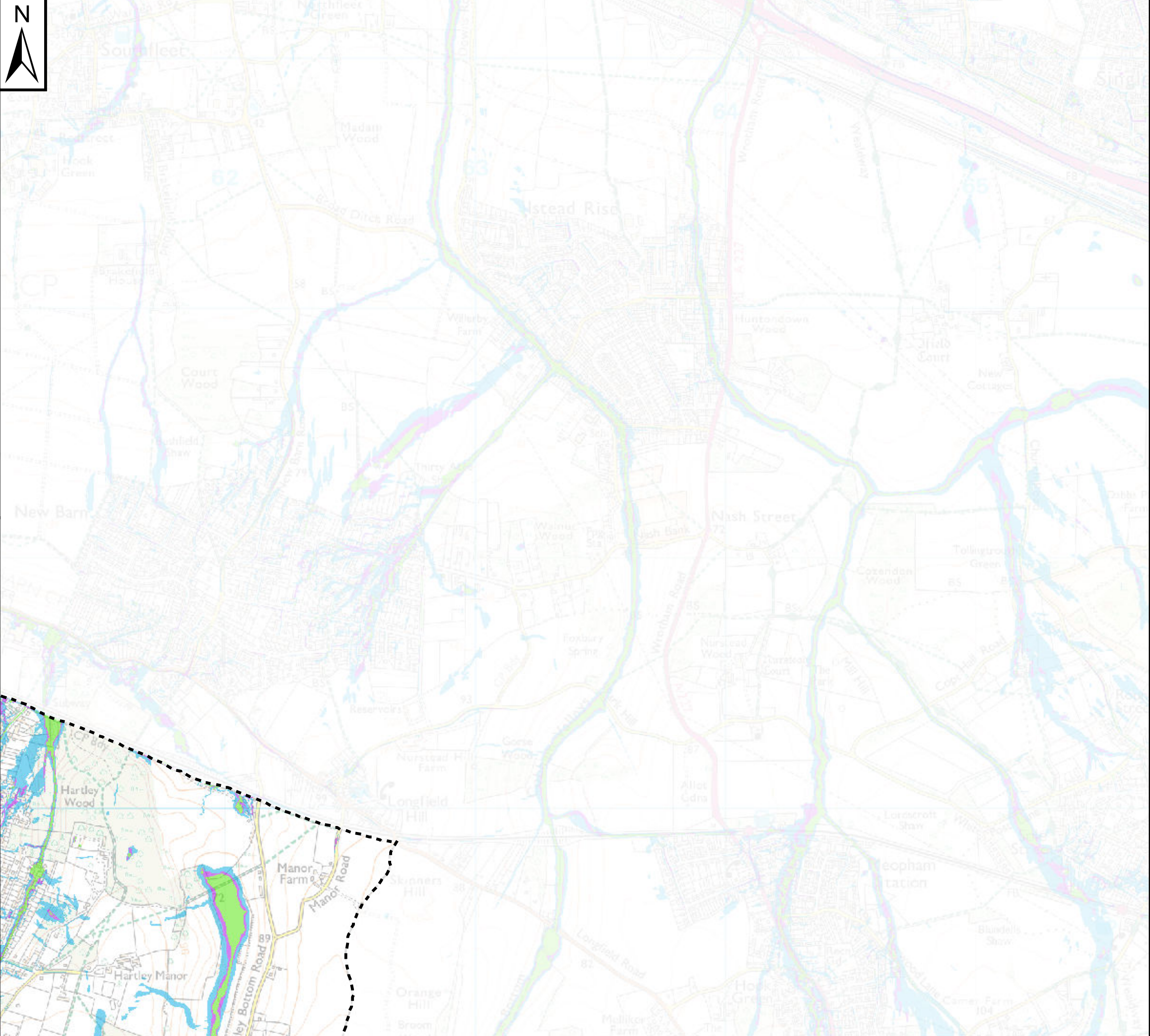
This map is based upon Ordnance Survey material with the permission of Ordnance Survey on behalf of the Controller of Her Majesty's Stationery Office © Crown Copyright. Unauthorised reproduction infringes Crown Copyright and may lead to prosecution or civil proceedings. 100019428.

SEVENOAKS DISTRICT COUNCIL LEVEL 1 SFRA: APPENDIX E SURFACE WATER FLOOD RISK

Sheet No: 35 of 36 Index Number: SDC_35

This document is the property of Jeremy Benn Associates Ltd. It shall not be reproduced in whole or in part, nor disclosed to a third party, without the permission of Jeremy Benn Associates Ltd.





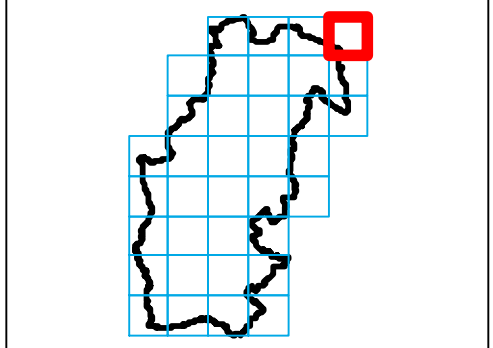
Notes

The updated Flood Map for Surface Water (uFMfSW) shows the flooding that takes place from the 'surface runoff' generated by rainwater (including snow and other precipitation) which:
(a) is on the surface of the ground (whether or not it is moving), and
(b) has not yet entered a watercourse, drainage system or public sewer.





The uFMfSW will pick out natural drainage channels, rivers, low areas in the floodplain and flow paths between buildings but it should only indicate flooding caused by local rainfall.

Note: The uFMfSW shows predictions of flooded areas but does not show whether individual properties will be affected by surface water flooding or have been affected in the past. The uFMfSW should not be used to predict if individual properties will flood.

Key Plan



Legend

-  Sevenoaks District Boundary
-  uFMfSW 30-year extent
-  uFMfSW 100-year extent
-  uFMfSW 1,000-year extent



REF	Date	Comments
A	Oct 2016	-
B		
C		

This map is based upon Ordnance Survey material with the permission of Ordnance Survey on behalf of the Controller of Her Majesty's Stationery Office © Crown Copyright. Unauthorised reproduction infringes Crown Copyright and may lead to prosecution or civil proceedings. 100019428.

SEVENOAKS DISTRICT COUNCIL
LEVEL 1 SFRA: APPENDIX E
SURFACE WATER FLOOD RISK

Sheet No: 36 of 36 Index Number: SDC_36

This document is the property of Jeremy Benn Associates Ltd. It shall not be reproduced in whole or in part, nor disclosed to a third party, without the permission of Jeremy Benn Associates Ltd.

